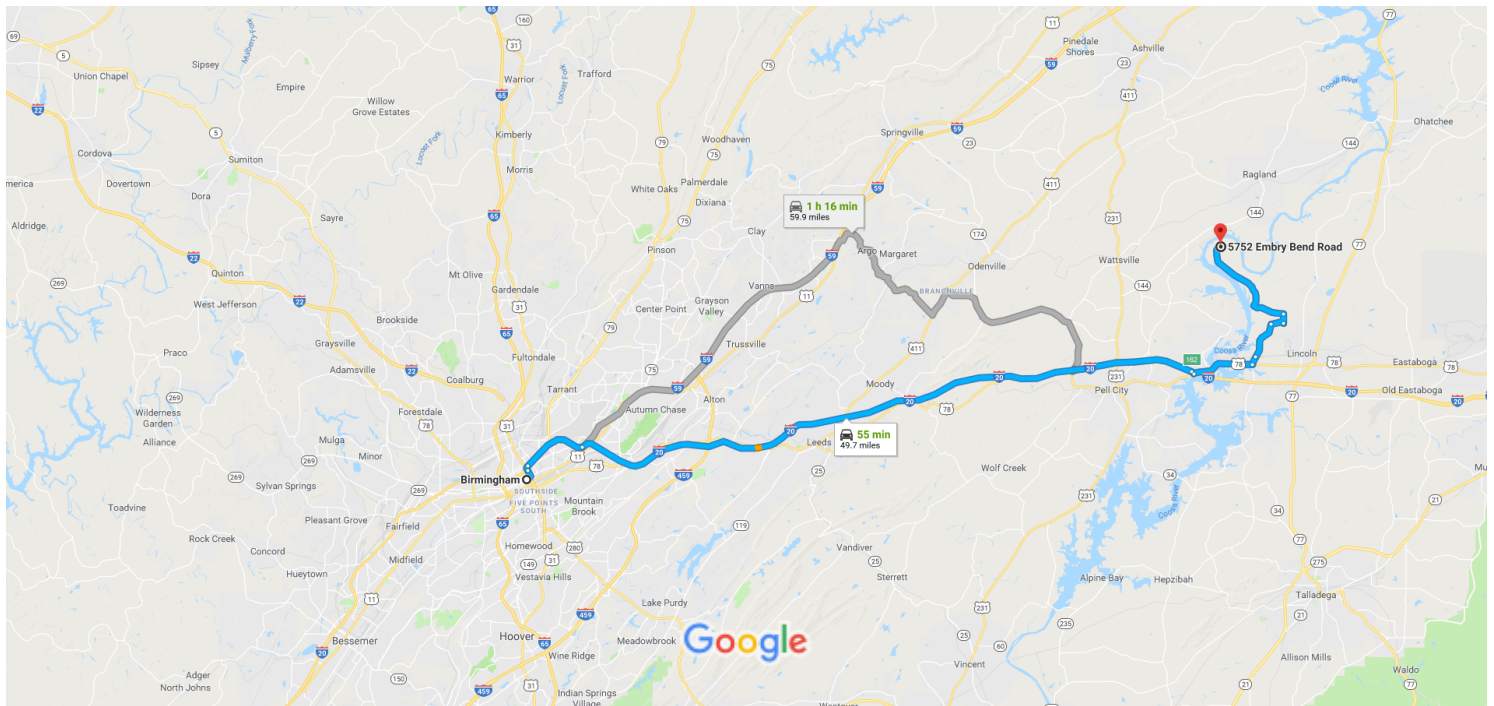




Birmingham, AL to 5752 Embury Bend Rd, Lincoln, AL Drive 49.7 miles, 55 min
35096



Map data ©2017 Google 2 mi

Birmingham

Alabama

Get on I-20 E/I-59 N










- ↑ 1. Head northwest on 24th St N toward 5th Ave N 2 min (0.8 mi)
- ➡ 2. Turn right at the 1st cross street onto 5th Ave N 46 ft
- ↗ 3. Slight right to stay on 5th Ave N 200 ft
- ⬆ 4. Take the ramp to I-20 E/I-59 N 0.1 mi
- ➡ 5. Keep right at the fork, follow signs for I-20 E/I-59 N/Atlanta/Gadsden and merge onto I-20 E/I-59 N 0.4 mi
- ➡ 6. Keep right at the fork, follow signs for I-20 E/I-59 N/Atlanta/Gadsden and merge onto I-20 E/I-59 N 0.3 mi

Follow I-20 E to US-78 E in Riverside. Take exit 162 from I-20 E

- ⬆ 6. Merge onto I-20 E/I-59 N 32 min (36.4 mi)
- ➡ 7. Keep right at the fork to continue on I-20 E, follow signs for Atlanta 3.5 mi
- ➡ 8. Take exit 162 for US 78 toward Riverside/Pell City 32.8 mi
- ➡ 9. Take exit 162 for US 78 toward Riverside/Pell City 0.1 mi

Continue on US-78 E to your destination in Talladega County

21 min (12.5 mi)

-  9. Turn left onto US-78 E 3.2 mi
-  10. Turn left onto Co Rd 207/Stemley Rd
 Continue to follow Co Rd 207 0.4 mi
-  11. Continue onto Blue Springs Rd 2.0 mi
-  12. Turn right onto Lock 4 Rd 0.7 mi
-  13. Turn left onto Woods Ferry Rd 0.5 mi
-  14. Turn left onto Embry Bend Rd 5.5 mi
-  15. Slight right
 Destination will be on the right 0.2 mi

5752 Embry Bend Rd

Lincoln, AL 35096

