

Map data ©2018 Google 5 mi

Seattle

Washington














Follow I-5 S to Gravelly Lake Dr SW/Nyanza Rd SW in Lakewood. Take exit 124 from I-5 S

42 min (41.2 mi)






- ↑ 1. Head southwest on Madison St toward 4th Ave
197 ft
- 2. Turn right after Bartell Drugs Fourth & Madison Store (on the left)
⚠ May be closed at certain times or days
302 ft
- 3. Turn right at the 1st cross street onto Spring St
📍 Pass by Executive Hotel Pacific (on the left)
0.1 mi
- ⤴ 4. Turn right onto the ramp to Portland
1.0 mi
- 5. Use the left 2 lanes to keep left at the fork and follow signs for Airport Way
459 ft
- 6. Keep left, follow signs for Sea-Tac Airport/Interstate 5 S and merge onto I-5 S
10.0 mi
- 7. Keep right to stay on I-5 S
29.7 mi

-  8. Take exit 124 for Gravelly Lake Dr 0.3 mi

Continue on Gravelly Lake Dr SW. Take Washington Blvd SW, Military Rd SW and Old Military Rd to Anderson Island - Steilacoom

-  9. Turn right onto Gravelly Lake Dr SW/Nyanza Rd SW
 Continue to follow Gravelly Lake Dr SW 14 min (5.4 mi)
-  10. Turn left onto Washington Blvd SW 1.2 mi
-  11. Continue straight onto Military Rd SW 1.2 mi
-  12. Continue onto Old Military Rd 1.3 mi
-  13. Continue onto Stevens St 0.6 mi
-  14. Turn left onto Worthington St 0.2 mi
-  15. Continue onto Garfield St 0.1 mi
-  16. Continue onto Main St 177 ft
-  17. Turn left onto Lafayette St 0.3 mi
-  18. Sharp right onto Union Ave 0.3 mi
-  19. Take the Anderson Island - Steilacoom ferry to Anderson Island 0.2 mi
-  19. Take the Anderson Island - Steilacoom ferry to Anderson Island 36 min (4.2 mi)

Continue on Yoman Rd. Drive to Breaker Way in Anderson Island

-  20. Continue straight onto Pierce County Ferry Crossing/Yoman Rd
 Continue to follow Yoman Rd 4 min (1.0 mi)
-  21. Turn left onto Harbor Pl NW 0.7 mi
-  22. Turn right at the 1st cross street onto Breaker Way 292 ft
-  Destination will be on the right 0.2 mi

11520-11598 Breaker Way

Anderson Island, WA 98303

These directions are for planning purposes only. You may find that construction projects, traffic, weather, or other events may cause conditions to differ from the map results, and you should plan your route accordingly. You must obey all signs or notices regarding your route.

