

Map data ©2018 Google, INEGI 10 mi

San Diego


California


Continue to CA-94 E


- ↑ 1. Head south on Fourth Ave toward Broadway
5 min (1.2 mi)
- ↩ 2. Turn left onto G St
0.2 mi
[Pass by Comfort Inn Gaslamp Convention Center \(on the left\)](#)
1.0 mi


Take I-8 E, CA-79 N, CA-78 E and CA-86 N to Harvard Ave in Salton City



- ↑ 3. Continue onto CA-94 E
2 h 19 min (121 mi)
7.9 mi


-  4. Use the left 3 lanes to take exit 9B to merge onto CA-125 N



2.2 mi
-  5. Use the right 2 lanes to take exit 18A to merge onto I-8 E


3.4 mi
-  6. Keep left at the fork to stay on I-8 E

22.2 mi
-  7. Take exit 40 for CA-79 N/Japatul Valley Rd toward Julian

0.3 mi
-  8. Turn left onto CA-79 N/Japatul Valley Rd
 Continue to follow CA-79 N


2.7 mi
-  9. Turn left to stay on CA-79 N



20.2 mi
-  10. Turn right onto CA-78 E/Banner Rd (signs for Westmorland/Brawely)
 Continue to follow CA-78 E

49.9 mi
-  11. Turn left onto CA-86 N

11.7 mi

Follow Harvard Ave to Vassar Ave

-
-  12. Turn right onto Harvard Ave

58 s (0.2 mi)
 -  13. Turn left onto Vassar Ave
 Destination will be on the left

0.2 mi
-
- 95 ft

1969 Vassar Ave

Thermal, CA 92274

These directions are for planning purposes only. You may find that construction projects, traffic, weather, or other events may cause conditions to differ from the map results, and you should plan your route accordingly. You must obey all signs or notices regarding your route.

