

Map data ©2018 Google 20 mi

Nashville






Tennessee

Get on I-40 W/I-65 N





- ↑ 1. Head southwest on Church St toward Capitol Blvd
0.6 mi
- ➡ 2. Turn right onto George L Davis Blvd
157 ft
- ⬆ 3. Use the left lane to merge onto I-40 W/I-65 N via the ramp to Memphis/Louisville
0.2 mi

Follow I-40 W to Campbell St in Jackson. Take exit 83 from I-40 W

1 h 50 min (125 mi)

-  4. Merge onto I-40 W/I-65 N 0.8 mi
-  5. Use the left 2 lanes to take the I-40 W exit toward Memphis 0.4 mi
-  6. Continue onto I-40 W 1.4 mi
-  7. Keep right to stay on I-40 W, follow signs for Memphis 122 mi
-  8. Take exit 83 for Campbell St 0.3 mi

Continue on Campbell St. Drive to W King St

-  9. Turn left onto Campbell St 9 min (4.1 mi)
-  10. Turn left onto N Highland Ave 2.9 mi
-  11. Turn right onto W King St 1.0 mi
 Destination will be on the left 0.2 mi

228-234 W King St

Jackson, TN 38301

