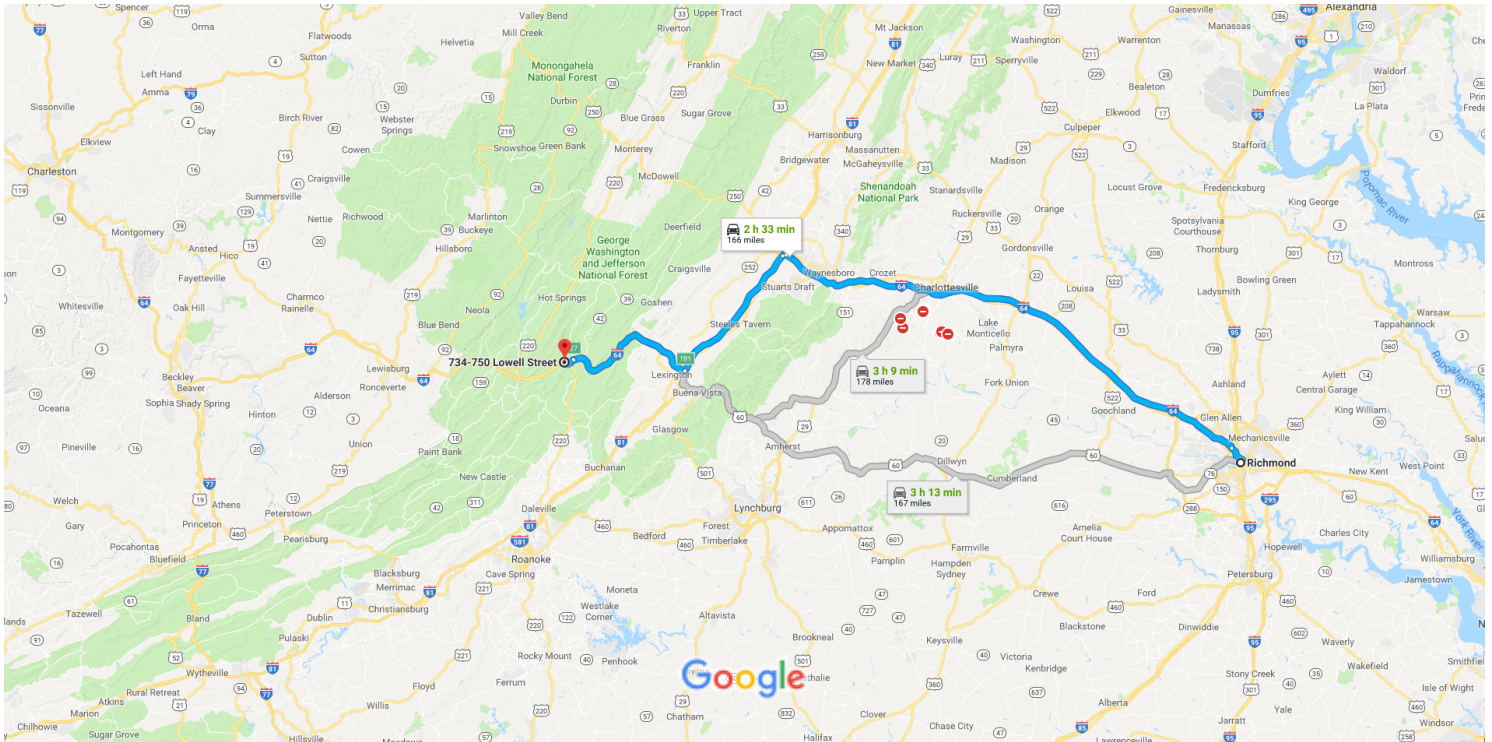




Richmond, VA to 734-750 Lowell St, Clifton Forge, Drive 166 miles, 2 h 33 min
VA 24422



Map data ©2018 Google 10 mi

Richmond


Virginia


Get on I-95 N from N 7th St


1. Head northwest on E Grace St toward N 7th St
3 min (0.8 mi)
2. Turn right at the 1st cross street onto N 7th St
161 ft
3. Use the right lane to turn slightly right onto the I-64 W/I-95 N/I-64 E ramp
0.6 mi
4. Keep right at the fork, follow signs for Interstate 64 W/Interstate 95 N/Charlottesville/Washington and merge onto I-95 N
108 ft
4. Keep right at the fork, follow signs for Interstate 64 W/Interstate 95 N/Charlottesville/Washington and merge onto I-95 N
0.2 mi


Follow I-64 W, I-81 S and I-64 W to Sharon. Take exit 27 from I-64 W


5. Merge onto I-95 N
2 h 23 min (163 mi)
6. Keep right at the fork to continue on I-64 W, follow signs for Interstate 64 W/Interstate 195 S/Powhite Pkwy/Charlottesville
3.4 mi
6. Keep right at the fork to continue on I-64 W, follow signs for Interstate 64 W/Interstate 195 S/Powhite Pkwy/Charlottesville
99.5 mi

-  7. Use the left 2 lanes to take the Interstate 81 S exit toward Interstate 64 W/Lexington/Roanoke

0.8 mi
-  8. Merge onto I-64 W/I-81 S


29.7 mi
-  9. Take exit 191 for Interstate 64 W toward Lexington/Charleston

0.3 mi
-  10. Continue onto I-64 W



28.8 mi
-  11. Take exit 27 for VA-629 toward Clifton Forge/U.S. 60 Business W/U.S. 220 S


0.2 mi

Continue on US-60 Business W. Drive to Lowell St in Clifton Forge


-  12. Turn left onto US-60 Business W

7 min (2.5 mi)

 [Pass by Dollar General \(on the right in 1.9 mi\)](#)
 -  13. Turn right onto Jefferson Ave

2.1 mi
 -  14. Turn left onto Lowell St

0.3 mi

 [Destination will be on the left](#)
- 0.1 mi

734-750 Lowell St

Clifton Forge, VA 24422

