

Imagery ©2018 Google, Map data ©2018 Google 2 mi

Colorado Springs


Colorado

Take Colorado Ave to US-24 W


- ↑ 1. Head northwest on Pikes Peak Ave toward S Nevada Ave 6 min (1.8 mi)
- ↩ 2. Turn left onto S Cascade Ave 0.2 mi
- ↗ 3. Turn right at the 1st cross street onto Colorado Ave 0.1 mi
- ↩ 4. Turn left onto 14th St 1.3 mi
- 0.2 mi

Follow US-24 W/W Hwy 24 to Elkhorn Rd in Hartsel


- ↑ 5. Merge onto US-24 W 1 h 14 min (58.8 mi)
- ↘ 6. Exit onto US-24 BUS W/Manitou Ave 3.1 mi
- [Pass by Subway Restaurants \(on the right in 0.4 mi\)](#) 1.5 mi

- 


7. At the traffic circle, take the 1st exit onto Manitou Ave

0.4 mi
- 

8. At the traffic circle, continue straight onto US-24 BUS W/Manitou Ave


0.7 mi
- 

9. Merge onto US-24 W/W Hwy 24


 Pass by Pizza Hut (on the right in 11.6 mi)

53.1 mi


Continue on Elkhorn Rd. Drive to Rainbow Ave

- 

10. Turn right onto Elkhorn Rd

1.3 mi
- 

11. Turn left onto Rainbow Ave

 Destination will be on the left

0.3 mi

Rainbow Ave

Hartsel, CO 80449

These directions are for planning purposes only. You may find that construction projects, traffic, weather, or other events may cause conditions to differ from the map results, and you should plan your route accordingly. You must obey all signs or notices regarding your route.

