


Pennsylvania

1. Head northeast on Grant St toward Sixth Avenue  
2 min (0.7 mi)
2. Turn right onto Seventh Ave  
0.1 mi
3. Use the left lane to keep right at the fork, follow signs for PA-380 E/Bigelow Boulevard/Interstate 579 N and merge onto Bigelow Blvd  
213 ft
4. Use the left lane to take the ramp onto I-579 N/Veterans Bridge  
0.2 mi




## Take I-279 and I-79 N to PA-8 N/Pittsburgh Rd in Barkeyville. Take exit 29 from I-80 E

1 h 1 min (67.1 mi)

5. Merge onto I-579 N/Veterans Bridge  
1.0 mi
6. Merge onto I-279  
 Parts of this road may be closed at certain times or days  
11.3 mi
7. Merge onto I-79 N  
44.8 mi
8. Take exit 116A to merge onto I-80 E toward Clarion  
9.7 mi
9. Take exit 29 for PA-8 toward Franklin- Oil City Area/Barkeyville  
0.3 mi

## Continue on PA-8 N. Take US-62 N to Keith Ave in Oil City

38 min (26.9 mi)

10. Turn left onto PA-8 N/Pittsburgh Rd  
 Continue to follow PA-8 N  
16.4 mi
11. Turn right onto Liberty St  
0.7 mi
12. Turn left onto US-62 N/Allegheny Blvd  
 Continue to follow US-62 N  
7.5 mi
13. Continue onto Main St  
0.2 mi
14. Turn right onto Center St  
0.2 mi
15. Turn right onto Spring St  
0.2 mi
16. Turn right onto Colbert Ave  
1.4 mi
17. Turn left onto Siverly Ave  
249 ft
18. Turn right onto Keith Ave  
 Destination will be on the right  
0.2 mi

## 6 Keith Ave

Oil City, PA 16301

These directions are for planning purposes only. You may find that construction projects, traffic, weather, or other events may cause conditions to differ from the map results, and you should plan your route accordingly. You must obey all signs or notices regarding your route.

