

Map data ©2018 Google, INEGI 10 mi

Houston


Texas


Get on I-45 N


1. Head northeast on Bagby St
⚠️ May be closed at certain times or days
 141 ft
2. Turn left onto Walker St
⚠️ Parts of this road may be closed at certain times or days
 259 ft
3. Use the left 2 lanes to merge onto I-45 N via the ramp to Dallas
 0.2 mi



Follow Hardy Toll Rd and I-45 N to Huntsville. Take exit 112 from I-45 N


4. Merge onto I-45 N
 0.8 mi
5. Continue straight to stay on I-45 N
 2.7 mi


-  6. Use the right lane to take exit 51 for Interstate 610 E


 0.3 mi
-  7. Merge onto I-610 E


 0.9 mi
-  8. Take exit 19B for Hardy Toll Rd


 0.4 mi
-  9. Continue onto Hardy Toll Rd
 Partial toll road

 21.9 mi
-  10. Merge onto I-45 N

 25.4 mi
-  11. Take exit 98 to merge onto TX-75 N toward Shepard Hill Rd


 0.8 mi
-  12. Turn left onto the Interstate 45 N ramp


 0.3 mi
-  13. Merge onto I-45 N


 13.3 mi
-  14. Take exit 112 for TX-75 toward Sam Houston/State Univ


 361 ft


Take TX-19 to Cherry Creek in Trinity County


-  15. Turn left onto TX-75 N/S Sam Houston Ave


 33 min (24.8 mi)
-  16. Turn right to merge onto TX-19


 1.7 mi
-  17. Turn right onto E Tatom


 20.2 mi
-  18. Turn right onto Pinecrest Rd


 0.2 mi
-  19. Turn right onto Pinecrest Rd

 0.7 mi
-  19. Turn left onto Goober Gap Rd

 0.7 mi
-  20. Continue onto Cumberland Gap

 0.1 mi
-  21. Continue onto Darrel Hall Dr

 0.2 mi
-  22. Continue straight onto Cumberland Gap/Winding Creek Rd

 0.9 mi
-  23. Turn left onto Cherry Creek

 0.2 mi

These directions are for planning purposes only. You may find that construction projects, traffic, weather, or other events may cause conditions to differ from the map results, and you should plan your route accordingly. You must obey all signs or notices regarding your route.

