

Imagery ©2018 Landsat / Copernicus, Data USGS, Data SIO, NOAA, U.S. Navy, NGA, GEBCO, Data MBARI, Data LDEO-Columbia, NSF, NOAA, Map data ©2018 Google 10 mi

## Los Angeles


California

Get on CA-2 N/Glendale Fwy from N Broadway and N San Fernando Rd

1. Head northwest on W 1st St toward N Spring St  
Parts of this road may be closed at certain times or days  
0.1 mi
2. Turn right onto N Broadway  
Parts of this road may be closed at certain times or days  
1.9 mi
3. Turn left onto Pasadena Ave  
0.2 mi
4. Turn left at the 2nd cross street onto N Ave 19  
0.7 mi
5. Merge onto N San Fernando Rd  
2.4 mi
6. Turn right to merge onto CA-2 N/Glendale Fwy  
0.1 mi

Follow CA-2 N to Angeles Crest Hwy in La Cañada Flintridge.  
Take exit 20 from I-210 E


7. Merge onto CA-2 N/Glendale Fwy  
6.5 mi
8. Keep right to continue on CA-2 N, follow signs for Pasadena/I-210  
0.7 mi
9. Merge onto CA-2 E/I-210 E  
0.4 mi

- 

10. Use the right 2 lanes to take exit 20 for CA-2/Angeles Crest Hwy toward La Cañada Flintridge


0.3 mi

Get on CA-14 N from Angeles Crest Hwy and Angeles Forest Hwy


- 

11. Use the left 2 lanes to turn left onto Angeles Crest Hwy

9.3 mi




12. Turn left onto Angeles Forest Hwy




Parts of this road may be closed at certain times or days

24.6 mi



13. Turn right onto Sierra Hwy


0.3 mi




14. Turn left to merge onto CA-14 N toward Palmdale

0.3 mi

Follow CA-14 N to Athel Ave in Kern County




15. Merge onto CA-14 N




Pass by Denny's (on the right in 38.6 mi)

39.3 mi




16. Turn right onto CA-14 N/Midland Trail



Continue to follow CA-14 N

47.5 mi



17. Turn right onto Athel Ave

2 min (1.3 mi)

Quail St

California 93527

These directions are for planning purposes only. You may find that construction projects, traffic, weather, or other events may cause conditions to differ from the map results, and you should plan your route accordingly. You must obey all signs or notices regarding your route.

A satellite map showing a street intersection. A vertical blue line represents Quail St, with a blue circle containing a white 'B' at the intersection. A horizontal road is labeled 'Blackwater Ave' at the top and '3 Pines Canyon Ave' at the bottom. A red rectangle is drawn on the map, centered on the intersection and extending horizontally across the intersection area.