

Imagery ©2018 Landsat / Copernicus, Map data ©2018 Google 5 mi

Atlanta


Georgia


Get on I-75 N/I-85 N from M.L.K. Jr Dr SE


- ↑ 1. Head southwest toward Capitol Square SW
2 min (0.5 mi)
79 ft
- ↶ 2. Turn left onto Capitol Square SW
177 ft
- ↑ 3. Continue straight to stay on Capitol Square SW
89 ft
- ↶ 4. Turn left onto Capitol Ave SW
390 ft
- ↷ 5. Turn right onto M.L.K. Jr Dr SE
0.2 mi
- ↶ 6. Turn left onto the Interstate 75 (North)/Interstate 85 (North) ramp
0.2 mi


Follow I-75 N to Bartow County. Take exit 290 from I-75 N

- ↶ 7. Merge onto I-75 N/I-85 N
40 min (43.0 mi)
3.1 mi

-  8. Keep right at the fork to continue on I-75 N, follow signs for Marietta Chattanooga


 18.0 mi
-  9. Use the left 3 lanes to keep left at the fork and stay on I-75 N


 0.7 mi
-  10. Keep left to stay on I-75 N


 20.9 mi
-  11. Take exit 290 for GA-20 toward Rome/Canton


 0.3 mi


Take US-41 N/Joe Frank Harris Pkwy SE, GA-20 W/US-411 S and Burnett Ferry Rd SW to Roberts Rd SW in Floyd County


-
- 47 min (32.5 mi)
-  12. Use the left 2 lanes to turn sharply left onto GA-20 W/Canton Hwy


 1.3 mi
 -  13. Continue straight onto GA-20 W


 0.6 mi
 -  14. Turn left onto Market Pl Blvd


 0.5 mi
 -  15. Turn right onto US-41 N/Joe Frank Harris Pkwy SE


 [Pass by McDonald's \(on the right in 1.7 mi\)](#)


 3.4 mi
 -  16. Use the right lane to take the US 411 S/GA-20 W ramp to Rome


 0.5 mi
 -  17. Continue onto GA-20 W/US-411 S


 18.3 mi
 -  18. Keep right at the fork, follow signs for US 27/GA-53/GA-20/Rome and merge onto GA-20 W/US-27 N/E 2nd Ave


 [Continue to follow GA-20 W/US-27 N](#)

 1.1 mi
 -  19. Turn left onto E 9th St SE

 0.1 mi
 -  20. Turn right at the 1st cross street onto E 2nd Ave

 1.6 mi
 -  21. Slight left onto N 2nd Ave NW

 0.2 mi
 -  22. Slight left onto Shorter Ave

 [Pass by Domino's Pizza \(on the right in 0.9 mi\)](#)

 2.0 mi

- ↩ 23. Turn left onto Burnett Ferry Rd SW
2.3 mi
- ↪ 24. Turn right onto Billy Pyle Rd SW
171 ft
- ↩ 25. Turn left onto Weathington Rd SW
0.1 mi
- ↪ 26. Turn right onto Roberts Rd SW
0.5 mi

255 Roberts Rd SW

Rome, GA 30165

These directions are for planning purposes only. You may find that construction projects, traffic, weather, or other events may cause conditions to differ from the map results, and you should plan your route accordingly. You must obey all signs or notices regarding your route.

