

Map data ©2018 Google 10 mi

# Indianapolis










Indiana

## Get on I-65 S from N Delaware St

- ↑ 1. Head east on Monument Cir toward E Market St  
 \_\_\_\_\_ 6 min (1.3 mi)  
 \_\_\_\_\_ 322 ft
- 📍 2. Exit the traffic circle onto E Market St  
 \_\_\_\_\_ 0.2 mi
- ↶ 3. Turn left onto N Delaware St  
i  
 Pass by Goodyear Auto Service Center (on the right in 0.6 mi)  
 \_\_\_\_\_ 1.0 mi
- ↗ 4. Turn right onto the Interstate 65 S ramp to Interstate 70  
 \_\_\_\_\_ 0.1 mi






**Take I-69 N to IN-218 W/IN-5 S in Jefferson Township. Take exit 273 from I-69 N**

1 h 17 min (86.8 mi)

-  5. Merge onto I-65 S  
0.3 mi
-  6. Use the left 2 lanes to take exit 112A for Interstate 70 E toward Columbus OH  
0.4 mi
-  7. Continue onto I-70 E  
4.9 mi
-  8. Use the right 3 lanes to take exit 89 toward Interstate 465  
1.0 mi
-  9. Keep left at the fork, follow signs for Interstate 465 N and merge onto I-465 N  
6.9 mi
-  10. Use the right 2 lanes to take exit 37 for Interstate 69 N/IN-37 N toward Fort Wayne  
0.8 mi
-  11. Merge onto I-69 N/IN-37 N  
 [Continue to follow I-69 N](#)  
72.1 mi
-  12. Take exit 273 for IN-218/IN-5 toward Van Buren/Warren/Berne  
0.3 mi

**Take S 300 W and W Division Rd to E California St in Andrews**

25 min (19.4 mi)

-  13. Turn left onto IN-218 W/IN-5 S  
0.7 mi
-  14. Turn right onto S 300 W  
11.1 mi
-  15. Turn left onto W Division Rd  
4.9 mi
-  16. Turn right onto IN-105 N  
2.5 mi
-  17. Turn right onto E California St  
325 ft

**401 N Market St**

Andrews, IN 46702

