



Map data ©2018 Google 10 mi

## New York




### Take Church St, 6th Ave and I-78 W to NJ-139 W in Jersey City

15 min (3.4 mi)

- ↑ 1. Head southeast on Steve Flanders Square toward Centre St  
⚠️ Restricted usage road  
197 ft
- ➡️ 2. Turn right onto Park Row  
0.1 mi
- ➡️ 3. Keep right to continue on Barclay St  
0.1 mi
- ➡️ 4. Turn right onto Church St  
0.4 mi
- ↙️ 5. Use the left 2 lanes to turn slightly left onto 6th Ave  
0.3 mi
- ↑ 6. Continue straight to stay on 6th Ave  
0.1 mi

- ↩ 7. Turn left onto Watts St  
325 ft
- ⤴ 8. Use the right 3 lanes to take the ramp onto I-78  
W/Holland Tunnel  
 Continue to follow I-78 W  
 Entering New Jersey  
2.3 mi

**Follow I-280 W, I-80 W and I-380 N to PA-307 N/N Keyser Ave in Scranton. Take the PA-307 N/Keyser Ave exit from US-11 S**

- 1 h 58 min (119 mi)
- ⤴ 9. Use the left 2 lanes to keep left at the fork,  
continue on NJ-139 W and follow signs for US 1-  
9/W 139 W/Kennedy Blvd/Jersey City  
0.2 mi
- ↩ 10. Keep left to stay on NJ-139 W  
1.0 mi
- ↗ 11. Take the US-1 Truck/US-9 Truck exit toward I-  
280/Jersey City/Kearny  
1.1 mi
- ↗ 12. Slight right toward NJ-7 W/Newark-Jersey City  
Turnpike  
203 ft
- ↑ 13. Continue onto NJ-7 W/Newark-Jersey City  
Turnpike  
1.3 mi
- ↩ 14. Keep left to continue on Newark-Jersey City  
Turnpike  
1.3 mi
- ⤴ 15. Use the right lane to take the Interstate 280 W  
ramp  
0.8 mi
- ⤴ 16. Merge onto I-280 W  
16.3 mi
- ⤴ 17. Merge onto I-80 W  
 Partial toll road  
 Entering Pennsylvania  
46.2 mi
- ⤴ 18. Keep left at the fork to stay on I-80 W  
 Partial toll road  
17.3 mi
- ↗ 19. Keep right at the fork to continue on I-380 N,  
follow signs for Scranton  
27.8 mi

- ↑ 20. Continue straight onto I-380 N/I-84 (signs for US-6 W/I-81 N/Binghamton)  
0.5 mi
- ↑ 21. Merge onto I-81 N  
3.7 mi
- ↘ 22. Take exit 191B for US-11 S toward Scranton Expy  
0.3 mi
- ↑ 23. Merge onto Scranton Carbondale Hwy  
0.2 mi
- ↘ 24. Use the left lane to merge onto US-11 S  
0.7 mi
- ↘ 25. Take the PA-307 N/Keyser Ave exit  
0.2 mi

**Follow N Keyser Ave and Oakwood Dr to White Birch Dr**

- ↘ 26. Turn right onto PA-307 N/N Keyser Ave (signs for Taylor/Old Forge)  
3 min (0.9 mi)
- ↑ 27. Continue straight onto N Keyser Ave  
318 ft
- ↘ 28. Turn right onto Oakwood Dr  
0.5 mi
- ↘ 29. Turn right onto White Birch Dr  
0.4 mi
- 13 ft

**299 White Birch Dr**

Scranton, PA 18504

