

Map data ©2018 Google 5 mi

Little Rock




Arkansas

Get on I-630 E






1. Head north toward W 8th St
1 min (0.3 mi)
2. Turn right at the 1st cross street onto W 8th St
131 ft
3. Take the ramp onto I-630 E
0.2 mi
0.1 mi

Follow I-40 W to AR-363 S in Pottsville. Take exit 88 from I-40 W

4. Merge onto I-630 E
1 h 1 min (69.8 mi)
1.4 mi
5. Use any lane to take exit 139A-139B to merge onto I-30 E toward N Little Rock
3.1 mi
6. Use the left lane to take the Interstate 40 W exit
0.3 mi

-  7. Keep left, follow signs for I-40 W/Fort Smith/US-65 N and merge onto I-40 W/US-65 N
 Continue to follow I-40 W
- 64.9 mi
-  8. Take exit 88 toward Pottsville
- 0.2 mi

Take US-64 W to E 4th St in Russellville

- 7 min (4.1 mi)
-  9. Turn left onto AR-363 S
- 0.2 mi
-  10. Turn right at the 2nd cross street onto US-64 W
- 3.4 mi
-  11. Turn left onto Tyler Rd
- 0.3 mi
-  12. Turn right onto E 4th St
 Destination will be on the left
- 0.2 mi

858-20024-000R, Russellville, AR 72802

These directions are for planning purposes only. You may find that construction projects, traffic, weather, or other events may cause conditions to differ from the map results, and you should plan your route accordingly. You must obey all signs or notices regarding your route.

