

Map data ©2018 Google 10 mi


## Albany

New York








### Get on I-787 S from State St and Broadway

5 min (1.0 mi)










- ↑ 1. Head southeast on Washington Ave toward Eagle St  
325 ft
- ↗ 2. Washington Ave turns slightly right and becomes Eagle St  
335 ft
- ↶ 3. Use the left 2 lanes to turn left onto State St  
0.3 mi
- ↘ 4. Turn right onto Broadway  
0.2 mi
- ↑ 5. Continue straight to stay on Broadway  
217 ft
- ↘ 6. Turn right to stay on Broadway  
0.1 mi

-  7. Slight left to merge onto I-787 S toward New York State Thruway
- 
- 0.2 mi

**Follow I-87 S to Ulster. Take exit 19 from I-87 S**




- 
- 48 min (53.3 mi)
-  8. Merge onto I-787 S
- 
- 1.1 mi
-  9. Use the right 2 lanes to take exit 1 toward I-87
-  Toll road
- 
- 0.6 mi
-  10. Keep left at the fork to continue on Exit 23, follow signs for Interstate 87 S/New York/Mass Tpke and merge onto I-87 S
-  Toll road
- 
- 50.8 mi
-  11. Take exit 19 toward NY-28/Kingston/Rhinecliff Bridge
-  Toll road
- 
- 0.8 mi

**Get on NY-17 W in Mamakating from US-209 S**









- 
- 57 min (41.1 mi)
-  12. Slight right toward NY-28 W
-  Toll road
- 
- 476 ft
-  13. Slight right onto NY-28 W
- 
- 0.5 mi
-  14. Use the right lane to merge onto US-209 S via the ramp to Ellenville
- 
- 38.7 mi
-  15. Turn right after Stewart's Shops (on the right)
- 
- 0.5 mi
-  16. Continue onto Woodland Trail
- 
- 0.2 mi
-  17. Continue onto Wurtsboro Mountain Rd
- 
- 0.8 mi
-  18. Turn left onto Masten Lake Crossover
- 
- 404 ft
-  19. Turn right to merge onto NY-17 W
- 
- 0.2 mi

**Follow NY-17 W to NY-17B W in Thompson. Take exit 104 from NY-17 W**

- 
- 11 min (11.4 mi)

-  20. Merge onto NY-17 W  
11.1 mi
-  21. Take exit 104 for NY-17B toward Monticello/Raceway  
0.3 mi
-  22. Keep left to continue toward NY-17B W  
499 ft

Continue on NY-17B W. Drive to Glenwild Dr in Smallwood

- 13 min (8.1 mi)
-  23. Continue onto NY-17B W  
6.3 mi
-  24. Turn left onto Pine Grove Rd  
0.5 mi
-  25. Turn right onto Sgt Andrew Brucher Rd  
0.3 mi
-  26. Turn left onto Lakeshore Dr  
0.2 mi
-  27. Turn right onto Spring St  
338 ft
-  28. Turn left onto Highland Ave  
0.3 mi
-  29. Sharp left at Pine St  
0.2 mi
-  30. Turn right onto Glenwild Dr  
0.2 mi

Gallia St

Bethel, NY 12786

These directions are for planning purposes only. You may find that construction projects, traffic, weather, or other events may cause conditions to differ from the map results, and you should plan your route accordingly. You must obey all signs or notices regarding your route.

