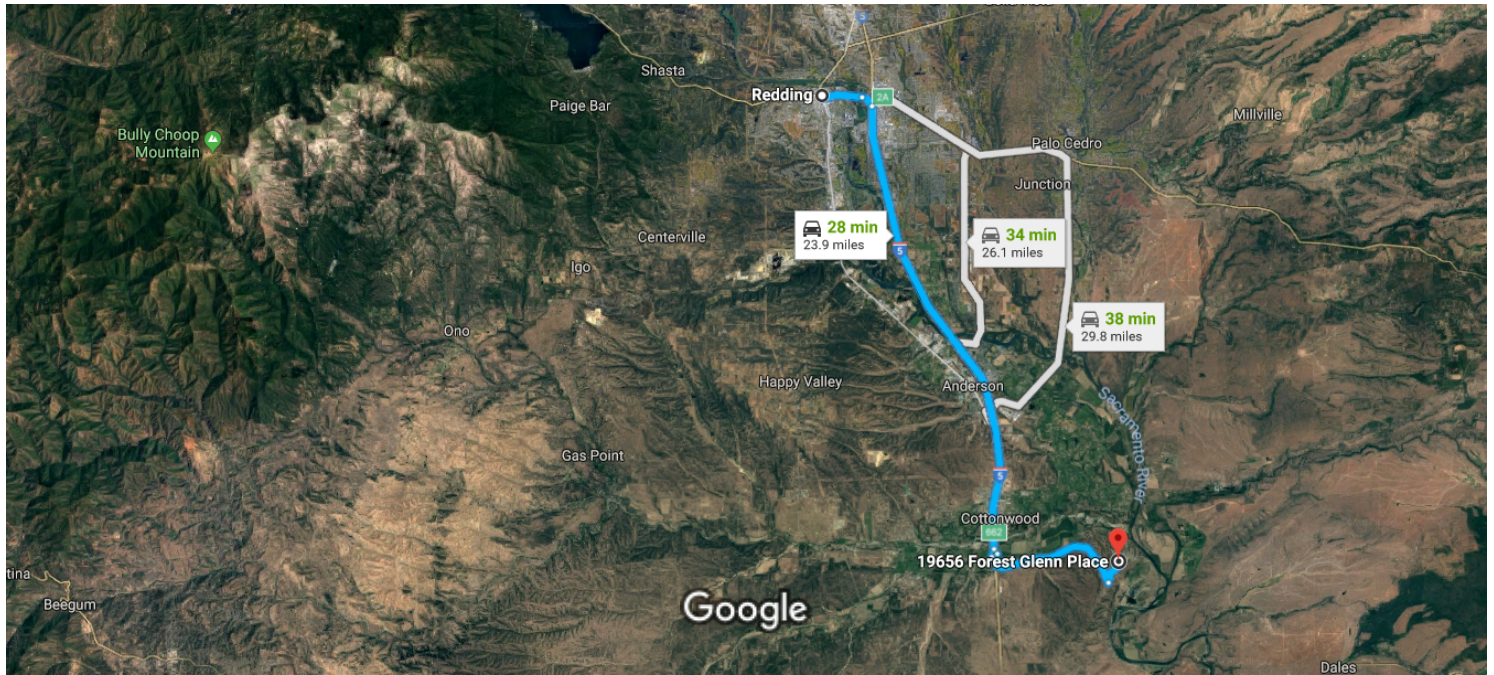




Redding, CA, USA to 19656 Forest Glenn Pl,
Cottonwood, CA 96022, USA

Drive 23.9 miles, 28 min



Imagery ©2018 Google, Map data ©2018 Google 5 km

Redding

California, USA

Continue to I-5 S. Take exit 2A from CA-44 E


- ↑ 1. Head south on Market St toward Shasta St
3 min (1.9 mi)
- ↩ 2. Use the left 2 lanes to turn left onto CA-44 E/Tehama St (signs for I-5)
443 ft
[Continue to follow CA-44 E](#)
- ↘ 3. Take exit 2A for Interstate 5 S toward Red Bluff/Sacramento
1.3 mi
- 0.5 mi

Follow I-5 S to Bowman Rd in Tehama County. Take exit 662 from I-5 S


- ↑ 4. Merge onto I-5 S
14 min (15.8 mi)
- ↘ 5. Take exit 662 for Bowman Rd toward County Road A17
15.5 mi
- 0.3 mi

Take Lake California Dr to Forest Glenn Pl


11 min (6.2 mi)

- 


6. Sharp left onto Bowman Rd

0.3 mi
- 


7. Turn right onto Lake California Dr

5.0 mi
- 

8. Turn left onto River View Dr

0.8 mi
- 

9. Turn left onto Forest Glenn Pl



Destination will be on the right

0.1 mi

19656 Forest Glenn Pl

Cottonwood, CA 96022, USA

These directions are for planning purposes only. You may find that construction projects, traffic, weather, or other events may cause conditions to differ from the map results, and you should plan your route accordingly. You must obey all signs or notices regarding your route.

