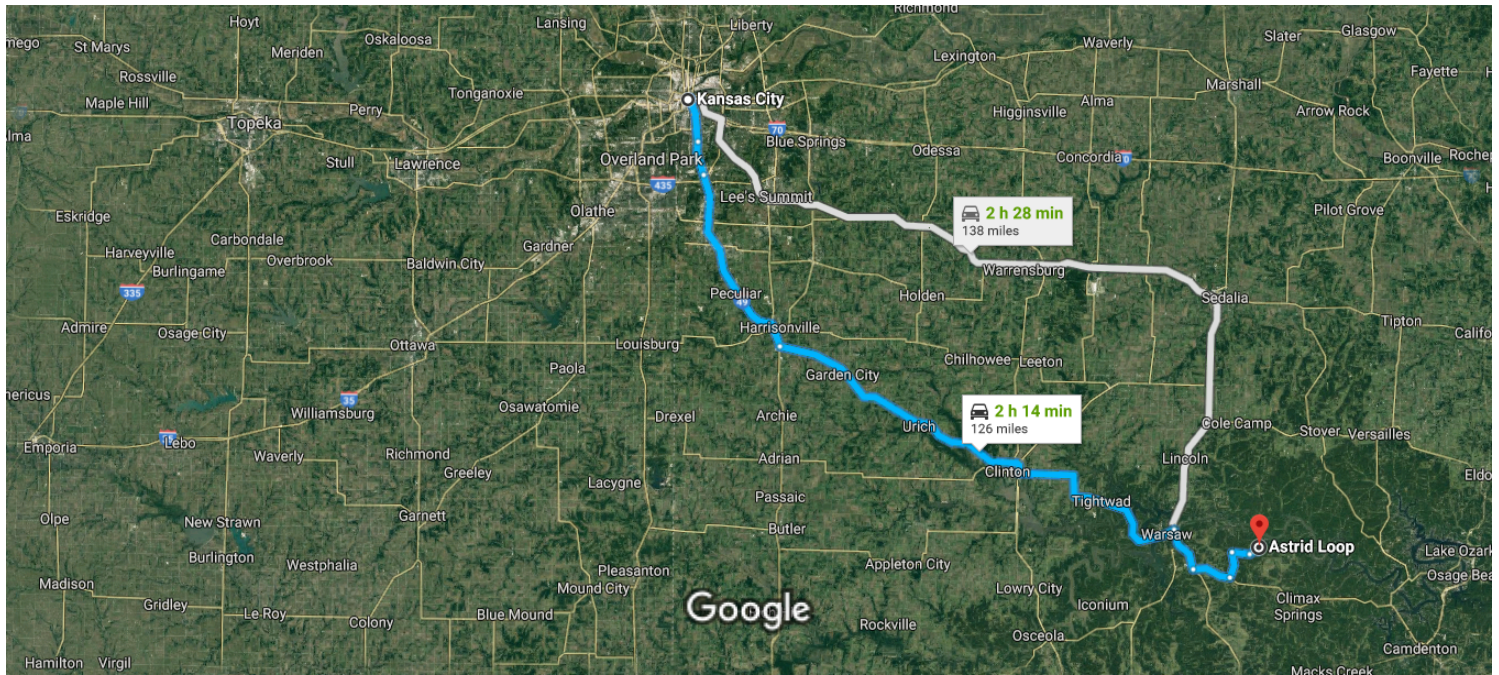




Kansas City, MO, USA to Astrid Loop, Edwards,
MO 65326, USA

Drive 126 miles, 2 h 14 min



Imagery ©2018 Landsat / Copernicus, Map data ©2018 Google 20 km

Kansas City













Missouri, USA

Get on I-70 E from E 10th St







- ↑ 1. Head east toward McGee St
3 min (0.6 mi)
- ↶ 2. Turn left onto McGee St
69 ft
- ↷ 3. Turn right onto E 10th St
0.1 mi
- ↗ 4. Turn right onto the ramp to I-35 S
0.4 mi
- ↗ 5. Turn right onto the ramp to I-35 S
0.1 mi

Follow US-71 S, I-49 and MO-7 S/E Hwy 7 to State Hwy M in Union Township

- ↗ 5. Merge onto I-70 E
1 h 57 min (117 mi)
- ↗ 6. Use the middle 2 lanes to keep right at the fork, continue on US-71 S and follow signs for Joplin
486 ft
- ↗ 7. Use the middle 2 lanes to keep right at the fork, continue on US-71 S and follow signs for Joplin
105 ft
- ↗ 7. Use the left 2 lanes to take exit 2M for US 71 S
0.4 mi

-  8. Continue onto US-71 S
5.7 mi
-  9. Keep left to stay on US-71 S
 Pass by Church's Chicken (on the right in 1.3 mi)
4.7 mi
-  10. Continue onto I-49/US-71 S
27.0 mi
-  11. Take exit 157 for MO-7 S toward Clinton
0.2 mi
-  12. Use the left 2 lanes to turn left onto MO-7 S/E
275th St/E Hwy 7
 Continue to follow MO-7 S/E Hwy 7
39.1 mi
-  13. Use the left 2 lanes to turn left onto MO-7 S/E
Hwy 7/E Ohio St
 Continue to follow MO-7 S/E Hwy 7
 Pass by Wendy's (on the left)
28.3 mi
-  14. Turn right to merge onto MO-7 S/US-65 S toward
Springfield
6.5 mi
-  15. Turn left onto MO-7 S
5.4 mi

Continue on State Hwy M. Take State Hwy V to Astrid Loop

- 17 min (8.5 mi)
-  16. Turn left onto State Hwy M
3.7 mi
-  17. Turn right onto State Hwy V
2.7 mi
-  18. Turn left onto S E 601 B C
0.9 mi
-  19. Turn right onto S E 960 B C
0.5 mi
-  20. Turn left onto Kip Dr
0.4 mi
-  21. Turn right onto Astrid Loop
0.4 mi

Astrid Loop

Edwards, MO 65326, USA

These directions are for planning purposes only.
You may find that construction projects, traffic,
weather, or other events may cause conditions to

differ from the map results, and you should plan your route accordingly. You must obey all signs or notices regarding your route.

