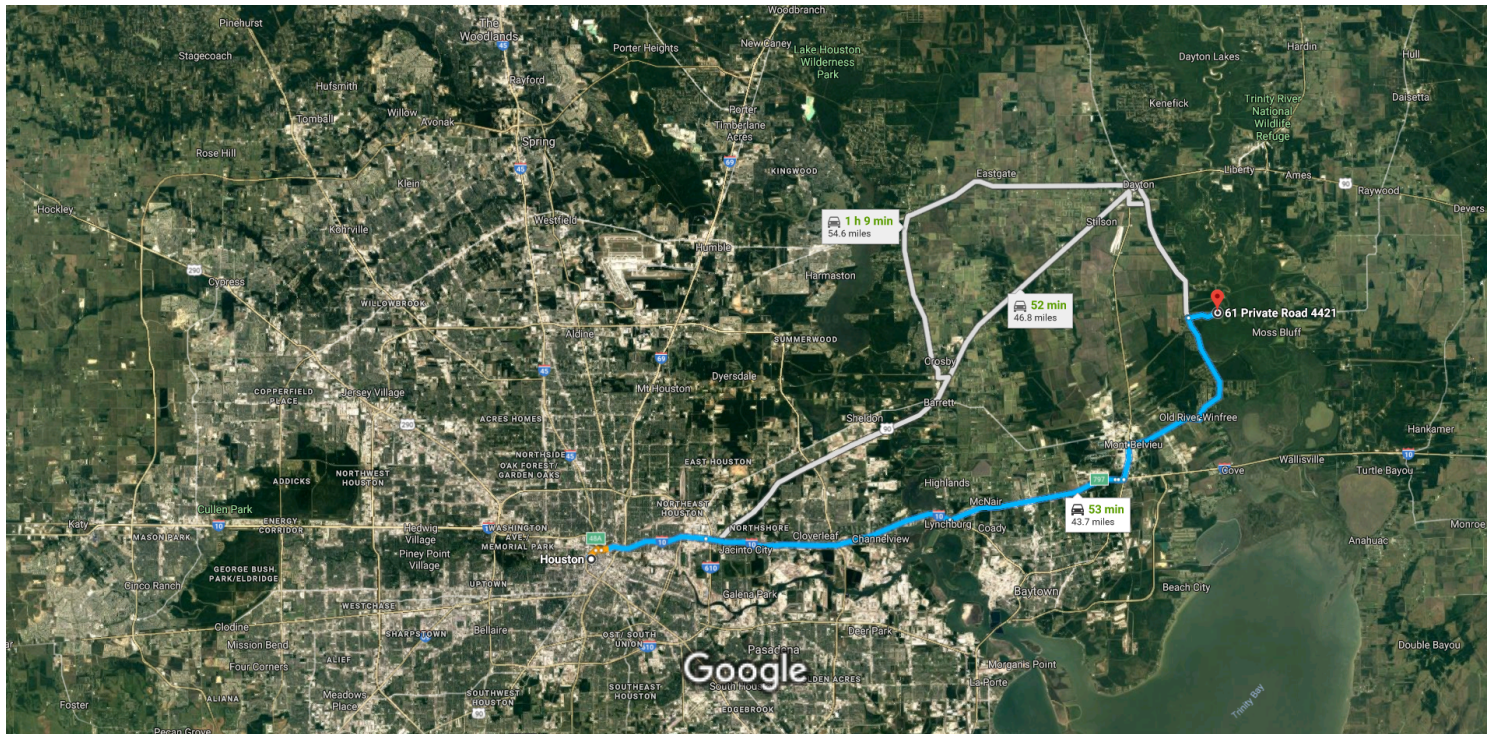




Houston, TX to 61 Private Rd 4421, Dayton, TX 77535

Drive 43.7 miles, 53 min

11089DD



Imagery ©2019 Landsat / Copernicus, Map data ©2019 Google

2 mi

Houston


Texas


Get on I-45 N


1. Head northeast on Bagby St
 ⚠ May be closed at certain times or days
 1 min (0.3 mi)
2. Turn left onto Walker St
 ⚠ Parts of this road may be closed at certain times or days
 141 ft
3. Use the left 2 lanes to merge onto I-45 N via the ramp to Dallas
 259 ft
 0.2 mi


Follow I-10 E to E Freeway Service Rd/I-10 Frontage/Interstate 10 Service Rd in Chambers County.
 Take exit 797 from I-10 E


27 min (29.1 mi)


-  4. Merge onto I-45 N

 0.4 mi
-  5. Take exit 48A for Interstate 10 E toward Beaumont

 0.3 mi
-  6. Merge onto I-10 E


 5.7 mi
-  7. Keep left at the fork to stay on I-10 E


 13.4 mi
-  8. Keep left at the fork to stay on I-10 E


 9.1 mi
-  9. Take exit 797 to merge onto E Freeway Service Rd/I-10 Frontage/Interstate 10 Service Rd


 0.2 mi


Take TX-146 N, FM 565 W and FM1409 N to Pvt Rd 4422 in Liberty County


- 23 min (14.3 mi)
-  10. Merge onto E Freeway Service Rd/I-10 Frontage/Interstate 10 Service Rd


 0.3 mi
-  11. Use the left 2 lanes to turn left onto TX-146 N


 [Pass by McDonald's \(on the right in 0.2 mi\)](#)


 1.9 mi
-  12. Turn right onto Ave B


 0.3 mi
-  13. Continue onto FM 565 W

 3.9 mi
-  14. Turn left onto FM1409 N

 6.3 mi
-  15. Turn right onto County Rd 443

 1.6 mi
-  16. Continue onto W Lake Rd

 295 ft
-  17. Turn right onto Pvt Rd 4422

 [Destination will be on the left](#)

 56 ft

61 Private Rd 4421

Dayton, TX 77535

These directions are for planning purposes only. You may find that construction projects, traffic, weather, or other events may cause conditions to differ from the map results, and you should plan your route accordingly. You must obey all signs or notices regarding your route.

