

Imagery ©2019 Landsat / Copernicus, NOAA, Map data ©2019 Google 5 mi

Grand Rapids


Michigan


Get on US-131 N


1. Head west on Fulton St W toward Commerce Ave SW
3 min (0.6 mi)
2. Turn left onto Market Ave SW
0.3 mi
3. Turn right to merge onto US-131 N
0.2 mi


Follow I-96 W and US-31 N to W Winston Rd in Grant Township. Take the Wintston Rd exit from US-31 N


4. Merge onto US-131 N
52 min (60.8 mi)
5. Keep left to stay on US-131 N, follow signs for Cadillac
0.4 mi
- 2.9 mi

-  6. Use the left 2 lanes to take exit 89 for I-96/M-37 toward Muskegon/Lansing

0.4 mi
-  7. Keep left at the fork, follow signs for Interstate 96 W/Muskegon


0.3 mi
-  8. Keep right and merge onto I-96 W


30.2 mi
-  9. Take exit 1B to merge onto US-31 N toward Ludington


26.2 mi
-  10. Take the Wintston Rd exit toward Rothbury


0.5 mi


Follow W Winston Rd and S 88th Ave to Adler Ct


-  11. Turn right onto W Winston Rd

0.6 mi
-  12. Slight right to stay on W Winston Rd

1.0 mi
-  13. Turn left onto S 88th Ave

0.8 mi
-  14. Turn left onto Northland Dr

0.2 mi
-  15. Turn right onto Adler Ct

Destination will be on the right

164 ft

2468 W Alder Ct

Rothbury, MI 49452

These directions are for planning purposes only. You may find that construction projects, traffic, weather, or other events may cause conditions to differ from the map results, and you should plan your route accordingly. You must obey all signs or notices regarding your route.

