

Imagery ©2019 Landsat / Copernicus, Map data ©2019 Google 20 km


Dallas

Texas, USA

Follow I-35E and I-35 S to N Interstate 35 Frontage Rd in McLennan County. Take exit 338A from I-35 S

1 h 22 min (91.1 mi)


- ↑ 1. Head east toward Browder St
299 ft
- ➡ 2. Turn right onto Browder St
233 ft
- ➡ 3. Turn right onto Canton St
0.1 mi
- ⤴ 4. Use the left 2 lanes to turn left onto the I-35E ramp
0.5 mi
- ⤴ 5. Use the left 2 lanes to keep left at the fork and continue toward I-35E
62 ft
- ⤴ 6. Keep left at the fork, follow signs for I-35E S/Waco S and merge onto I-35E
4.7 mi
- ⤴ 7. Keep left at the fork to continue on I-35E S, follow signs for Waco
52.7 mi
- ↑ 8. Continue onto I-35 S
32.9 mi

- 


9. Take exit 338A toward US-84/TX-31/Waco Dr/Bellmead Dr

0.1 mi


Take E Waco Dr to Dallas St

- 


10. Merge onto N Interstate 35 Frontage Rd

0.1 mi
- 

11. Turn right onto E Waco Dr

1.6 mi
- 

12. Turn right onto Dallas St

 Destination will be on the right

0.7 mi

505 Lenox St
Waco, TX 76704, USA

These directions are for planning purposes only. You may find that construction projects, traffic, weather, or other events may cause conditions to differ from the map results, and you should plan your route accordingly. You must obey all signs or notices regarding your route.

