





Map data ©2019 Google 10 mi




Los Angeles











California

Get on US-101 S from N Main St





-  1. Head southeast on W 1st St toward N Main St
2 min (0.5 mi)
-  2. Turn left onto N Main St
66 ft
-  3. Turn right onto Aliso St
0.3 mi
-  4. Use the left 2 lanes to merge onto US-101 S via the ramp to Interstate 10 Fwy E/Interstate 5 Fwy S
315 ft
0.2 mi

Take I-10 E, CA-210 and I-15 N to Hinkley Rd in San Bernardino County. Exit from CA-58 W

-  5. Merge onto US-101 S
1 h 48 min (119 mi)
0.7 mi
-  6. Keep left at the fork to continue on San Bernardino Fwy, follow signs for San Bernardino/Interstate 10 E
1.2 mi
-  7. Continue onto I-10 E/San Bernardino Fwy
12.1 mi

-  8. Take the exit toward I-605 N
0.3 mi
-  9. Keep left at the fork, follow signs for I-605 N and merge onto I-605 N
5.1 mi
-  10. Use the right 2 lanes to take exit 27A to merge onto I-210 E/Foothill Fwy toward Foothill Fwy/San Bernardino
7.8 mi
-  11. Continue onto CA-210/Foothill Fwy
19.0 mi
-  12. Use the right 3 lanes to take exit 64A toward Barstow
1.4 mi
-  13. Merge onto I-15 N
7.3 mi
-  14. Continue straight to stay on I-15 N (signs for Barstow)
54.9 mi
-  15. Use the right 2 lanes to take exit 179 for CA-58 toward Bakersfield
1.0 mi
-  16. Continue onto CA-58 W
7.8 mi
-  17. Take the exit toward Hinkley Rd
0.4 mi

Follow Hinkley Rd and Santa Fe Ave to Brook Canyon Rd

-  18. Turn right onto Hinkley Rd
1.1 mi
-  19. Turn left onto Santa Fe Ave
1.3 mi
-  20. Slight right onto Valley Wells Rd
0.1 mi
-  21. Continue straight onto Brook Canyon Rd
1.6 mi

34.9656920, -117.2199430

These directions are for planning purposes only. You may find that construction projects, traffic, weather, or other events may cause conditions to differ from the map results, and you should plan your route accordingly. You must obey all signs or notices regarding your route.

