

Imagery ©2019 Landsat / Copernicus, Map data ©2019 Google 10 km

Oklahoma City


Oklahoma, USA


Get on I-40 E from Oklahoma City Blvd


- ↑ 1. Head south on N Robinson Ave toward W Sheridan Ave
417 ft
- ↑ 2. Continue onto Ron Norick Blvd
0.2 mi
- ↶ 3. Turn left onto Reno Ave
0.2 mi
- ↷ 4. Turn right onto S E K Gaylord Blvd
0.1 mi
- ↶ 5. Turn left onto Oklahoma City Blvd
0.7 mi
- ⤴ 6. Use the right lane to take the ramp onto I-40 E
0.3 mi


Follow I-40 E and US-270 E to OK-56 W in Wewoka



- ⤴ 7. Merge onto I-40 E
1.7 mi


-  8. Keep left at the fork to continue on I-40 E/US-270 E, follow signs for Fort Smith

27.9 mi
-  9. Take exit 181 to merge onto OK-3W E/US-177 S/US-270 E toward Shawnee

10.0 mi
-  10. Keep left to continue on US-270 E


13.0 mi
-  11. Turn right onto Boren Blvd


2.0 mi
-  12. Continue onto US-270 E/W Broadway Ave
 Continue to follow US-270 E



9.0 mi
-  13. Slight right to stay on US-270 E

3.8 mi

Follow OK-56 W to 2nd St in Sasakwa

-  14. Turn right onto OK-56 W

14 min (13.3 mi)
-  15. Turn left onto Pine St

13.1 mi
-  16. Turn left at the 2nd cross street onto 2nd St
 Destination will be on the left

0.1 mi
- 118 ft

114 Pine

Sasakwa, OK 74867, USA

These directions are for planning purposes only. You may find that construction projects, traffic, weather, or other events may cause conditions to differ from the map results, and you should plan your route accordingly. You must obey all signs or notices regarding your route.

