







Texas, USA

5 min (0.9 mi)

-  1. Head southwest on E Mills Ave toward N Campbell St
203 ft
-  2. Turn right at the 1st cross street onto N Campbell St
0.3 mi
-  3. Turn left onto Yandell Dr
0.3 mi
-  4. Use the middle 2 lanes to take the ramp onto I-10 W
0.2 mi

Follow I-10 W to I-10 Frontage Rd in Deming. Take exit 82A from I-10 W

1 h 28 min (101 mi)

-  5. Merge onto I-10 W
 [Entering New Mexico](#)

38.7 mi

-  6. Keep left at the fork to stay on I-10 W

62.0 mi

-  7. Take exit 82A for US-180 W toward NM-26 E/Silver City/Hatch

0.2 mi

Take NM-418 W to Alhambra

12 min (6.4 mi)

-  8. Merge onto I-10 Frontage Rd



0.7 mi

-  9. Turn left onto N 8th St

0.2 mi

-  10. Turn right onto W Spruce St

0.1 mi

-  11. Turn left onto NM-418 W/County Rd CO 91
 [Continue to follow NM-418 W](#)

5.1 mi

-  12. Turn left onto Alhambra

0.2 mi

Alhambra

New Mexico 88030, USA

These directions are for planning purposes only. You may find that construction projects, traffic, weather, or other events may cause conditions to differ from the map results, and you should plan your route accordingly. You must obey all signs or notices regarding your route.

