

Map data ©2019 Google 10 mi

# Los Angeles

California

## Get on US-101 N from N Broadway, W Temple St and N Grand Ave

4 min (0.9 mi)

- ↑ 1. Head northwest on W 1st St toward N Spring St

0.1 mi

- ↘ 2. Turn right onto N Broadway

0.2 mi

- ↙ 3. Turn left onto W Temple St


0.2 mi

- ↘ 4. Turn right onto N Grand Ave

0.2 mi

- ↖ 5. Turn left onto the US-101 N ramp

128 ft


-  6. Keep left at the fork, follow signs for U.S. 101 N and merge onto US-101 N

0.2 mi


**Continue on US-101 N. Take I-5 N and CA-14 N to CA-122.**

**Take exit 30 from CA-14 N**


53 min (55.3 mi)

-  7. Merge onto US-101 N

9.9 mi

-  8. Keep left to continue on CA-170 N/Hollywood Fwy, follow signs for Sacramento/170 N


6.0 mi

-  9. Use any lane to take exit 11B for Interstate 5 N toward Sacramento


0.8 mi

-  10. Merge onto I-5 N

6.8 mi

-  11. Keep left at the fork to stay on I-5 N

1.5 mi

-  12. Use the right 3 lanes to take exit 162 for State Route 14 N/Antelope Valley Freeway toward Palmdale/Lancaster

0.6 mi

-  13. Continue onto CA-14 N

28.8 mi

-  14. Take exit 30 toward Pearblossom Hwy

0.7 mi

**Continue on CA-122 to your destination**

41 min (32.2 mi)

-  15. Merge onto CA-122

5.2 mi

-  16. Continue straight onto E Ave T

8.0 mi

- ↶ 17. Turn left onto Longview Rd  
\_\_\_\_\_ 2.6 mi
- ↷ 18. Turn right onto E Palmdale Blvd  
\_\_\_\_\_ 10.6 mi
- ↶ 19. Turn left onto 240th St E  
\_\_\_\_\_ 4.3 mi
- ↶ 20. Turn left  
\_\_\_\_\_ 0.3 mi
- ↶ 21. Turn left  
\_\_\_\_\_ 1.1 mi
- ↶ 22. Turn left at the 1st cross street  
\_\_\_\_\_ 7 ft

