

Imagery ©2019 Landsat / Copernicus, Map data ©2019 Google

50 km

Kansas City


Missouri, USA



Get on I-70 E from E 10th St


- ↑ 1. Head east toward McGee St
3 min (0.6 mi)
- ↶ 2. Turn left onto McGee St
69 ft
- ↷ 3. Turn right onto E 10th St
0.1 mi
- ↗ 4. Turn right onto the ramp to I-35 S
0.4 mi
- ↗ 5. Turn right onto the ramp to I-35 S
0.1 mi


Take I-49, MO-7 S/E Hwy 7, MO-13 S and MO-32 E to S Maple St in Buffalo



- ↗ 5. Merge onto I-70 E
2 h 31 min (155 mi)
- ↗ 6. Use the middle 2 lanes to keep right at the fork, continue on US-71 S and follow signs for Joplin
486 ft
- ↗ 7. Use the left 2 lanes to take exit 2M for US 71 S
105 ft
- ↗ 8. Use the left 2 lanes to take exit 2M for US 71 S
0.4 mi



-  8. Continue onto US-71 S


 5.7 mi
-  9. Keep left to stay on US-71 S
 [Pass by Church's Chicken \(on the right in 1.3 mi\)](#)



 4.7 mi
-  10. Continue onto I-49/US-71 S

 27.0 mi
-  11. Take exit 157 for MO-7 S toward Clinton

 0.2 mi
-  12. Use the left 2 lanes to turn left onto MO-7 S/E
275th St/E Hwy 7
 [Continue to follow MO-7 S/E Hwy 7](#)


 39.1 mi
-  13. Continue onto MO-13 S/MO-52 W
 [Continue to follow MO-13 S](#)


 56.8 mi
-  14. Use the right lane to take the MO-32 ramp to
Missouri 13 Bus/Bolivar/Fair Play



 0.2 mi
-  15. Turn left onto MO-32 E (signs for MO-
13/Springfield)
 [Pass by Casey's General Store \(on the right in 2.2 mi\)](#)

 20.3 mi

Continue on S Maple St. Drive to Cherry in North Benton Township

-
- 2 min (0.6 mi)
-  16. Turn left onto S Maple St

 0.4 mi
 -  17. Turn right onto W Madison St

 0.1 mi
 -  18. Turn left at the 3rd cross street onto Cherry
 [Destination will be on the right](#)

 217 ft

These directions are for planning purposes only. You may find that construction projects, traffic, weather, or other events may cause conditions to differ from the map results, and you should plan your route accordingly. You must obey all signs or notices regarding your route.