

Map data ©2019 Google 10 mi

## Los Angeles

California


### Get on US-101 N

- 3 min (0.7 mi)
1. Head northwest on W 1st St toward N Spring St  
0.1 mi
  2. Turn right onto N Broadway  
0.4 mi
  3. Turn right to merge onto US-101 N toward I-110 N  
0.2 mi


### Take CA-14 N and CA-58 E to Claymine Rd in Kern County.

### Take exit 188 from CA-58 E


- 1 h 44 min (113 mi)
4. Merge onto US-101 N  
10.1 mi
  5. Keep left to continue on CA-170 N/Hollywood Fwy, follow signs for Sacramento/170 N  
6.0 mi
  6. Use any lane to take exit 11B for Interstate 5 N toward Sacramento  
0.8 mi

-  7. Merge onto I-5 N  


---

 6.8 mi
-  8. Keep left at the fork to stay on I-5 N  


---

 1.5 mi
-  9. Use the right 3 lanes to take exit 162 for State Route 14 N/Antelope Valley Freeway toward Palmdale/Lancaster  


---

 0.6 mi
-  10. Continue onto CA-14 N  


---

 67.6 mi
-  11. Turn right onto CA-58 BUS E  

---

 3.8 mi
-  12. Turn right to merge onto CA-58 E toward Barstow  


---

 15.2 mi
-  13. Take exit 188 for Clay Mine Road toward North Edwards  


---

 0.3 mi


#### Continue on Claymine Rd. Drive to 160th St

- 
- 7 min (4.1 mi)
-  14. Turn left onto Claymine Rd (signs for Clay Mine Road)  


---

 2.6 mi
  -  15. Slight left  


---


 0.6 mi
  -  16. Slight right  

---

 0.2 mi
  -  17. Continue onto Mission Ave  

---

 0.5 mi
  -  18. Turn right onto 160th St  

 Destination will be on the left

---

 0.2 mi

## 160th St

Edwards, CA 93523

These directions are for planning purposes only. You may find that construction projects, traffic, weather, or other events may cause conditions to differ from the map results, and you should plan your route accordingly. You must obey all signs or notices regarding your route.

