

Map data ©2019 2 mi

Augusta





Georgia

Get on I-520 W from Central Ave, Highland Ave and US-278 W/US-78 W







-
- 10 min (4.7 mi)
1. Head southwest on Hickman Rd toward Ansley Pl
0.2 mi
 2. Turn right onto Central Ave
1.1 mi
 3. Turn left onto Highland Ave
1.6 mi
 4. Turn right onto US-278 W/US-78 W
1.4 mi
 5. Use the right lane to merge onto I-520 W via the ramp to Columbia/Atlanta
0.4 mi

Take I-20 W to 3 Points Rd in McDuffie County. Exit from I-20 W

-
- 27 min (30.5 mi)
6. Merge onto I-520 W
2.1 mi

-  7. Use the right lane to take exit 1A-B for Interstate 20 toward Columbia/Atlanta
0.5 mi
-  8. Use the middle lane to keep right at the fork, continue on Exit 1 and follow signs for I-20/West Atlanta/East Columbia
0.2 mi
-  9. Keep left at the fork to continue on Exit 1A, follow signs for Interstate 20 W and merge onto I-20 W
27.4 mi
-  10. Take the exit toward 3 Points Rd
0.3 mi

Take W Bypass Rd and US-278 W to E Plainview Dr in Warren County

- 14 min (11.0 mi)
-  11. Turn left onto 3 Points Rd
0.7 mi
-  12. Continue onto W Bypass Rd
3.3 mi
-  13. Continue onto Wire Rd Exd
0.4 mi
-  14. Turn right onto US-278 W
5.8 mi
-  15. Turn left onto E Plainview Dr
 Destination will be on the left
0.8 mi

