

Map data ©2020 INEGI, Google 10 mi

Miami

Florida

Get on I-95 N from S Miami Ave

















5 min (1.4 mi)

1. Head west on SE 13th St toward Brickell Ave
482 ft
2. Turn left onto S Miami Ave
0.2 mi
3. At the traffic circle, take the 2nd exit and stay on S Miami Ave
0.8 mi
4. Turn right onto SW 25th Rd
384 ft
5. Turn right to merge onto I-95 N
0.2 mi






Take I-95 Express, Florida's Turnpike, I-595 W and I-75 N to FL-29 N in Collier County. Take exit 80 from I-75 N

1 h 22 min (95.4 mi)

6. Merge onto I-95 N
3.5 mi

-  7. Keep left at the fork to continue on I-95 Express,
follow signs for Express Lanes
 Toll road
7.5 mi
-  8. Take the exit toward Florida Turnpike/FL-826
79 ft
-  9. Merge onto I-95 N
0.5 mi
-  10. Use the left 2 lanes to take exit 12A for FL-826
W/Florida's Turnpike
0.8 mi
-  11. Keep left at the fork, follow signs for Turnpike
and merge onto Florida's Turnpike
 Toll road
11.0 mi
-  12. Use the right 2 lanes to take exit 54 for FL-84/I-
595/US-441 toward Ft Lauderdale
 Toll road
0.5 mi
-  13. Keep left at the fork, follow signs for I-595 W and
merge onto FL-84 W/I-595 W
 Continue to follow I-595 W
8.1 mi
-  14. Keep right to stay on I-595 W
384 ft
-  15. Use the left 2 lanes to take the exit toward
Naples
0.7 mi
-  16. Keep left and merge onto I-75 N
 Toll road
62.3 mi
-  17. Take exit 80 to merge onto FL-29 N
0.5 mi

**Continue on FL-29 N. Take FL-82 W to Adler St E in Lehigh
Acres**

- 47 min (40.3 mi)
-  18. Merge onto FL-29 N
19.6 mi
-  19. Turn right onto FL-29 Alt/New Market Rd E
2.2 mi
-  20. Turn right onto FL-29 N/N 15th St
 Continue to follow FL-29 N
3.1 mi
-  21. Turn left onto FL-82 W
11.0 mi

- 22. Turn right onto Alexander Graham Bell Blvd/Bell Blvd
3.9 mi
- 23. Turn right onto Ashland St E
0.3 mi
- ↶ 24. Turn left onto Homewood Ave S
0.2 mi
- 25. Turn right onto Adler St E
i Destination will be on the left
328 ft

846-860 Adler St E

Lehigh Acres, FL 33974

These directions are for planning purposes only. You may find that construction projects, traffic, weather, or other events may cause conditions to differ from the map results, and you should plan your route accordingly. You must obey all signs or notices regarding your route.

