

Map data ©2020 Google 20 km

Minneapolis

Minnesota, USA

Get on I-94 W from S 3rd St











7 min (2.5 mi)

1. Head southeast on S 4th St toward S 5th Ave/Fifth Ave S
0.1 mi
2. Turn left onto S 5th Ave/Fifth Ave S
413 ft
3. Turn left onto S 3rd St
0.6 mi
4. Use the right 3 lanes to take the Interstate 94 W/Interstate 394 W ramp
52 ft
5. Keep right at the fork, follow signs for I-94 W and merge onto I-94 W
1.7 mi






Follow I-94 W and US-10 W to NW Brown St in Verndale

2 h 19 min (145 mi)




6. Merge onto I-94 W
4.3 mi

-  7. Keep left at the fork to stay on I-94 W, follow signs for Interstate 94 W/Interstate 694 W/St Cloud
8.1 mi
-  8. Keep right to stay on I-94 W
17.0 mi
-  9. Keep right at the fork to stay on I-94 W
 Parts of this road may be closed at certain times or days
6.2 mi
-  10. Take exit 193 for MN-25 toward Buffalo/Monticello
0.2 mi
-  11. Use the right 2 lanes to turn right onto MN-25 N
0.9 mi
-  12. Use the left 2 lanes to turn left onto Park Blvd SE
2.0 mi
-  13. Continue onto 165th Ave SE
1.8 mi
-  14. Turn left onto US-10 W
54.4 mi
-  15. Keep left to stay on US-10 W
49.7 mi

Take Co Rd 23 to US-71 N in Leaf River Township

-  16. Turn right onto NW Brown St
13 min (12.0 mi)
-  17. Continue onto Co Rd 23
0.5 mi
-  18. Turn left onto 200th St
7.5 mi
-  19. Turn right onto US-71 N
3.9 mi
-  19. Turn right onto US-71 N
17 min (16.2 mi)

Continue on 6th St SE. Drive to Elm Ave SE

-  20. Turn right onto 6th St SE
1 min (0.3 mi)
-  21. Turn right onto Elm Ave SE
0.2 mi
-  Destination will be on the left
0.1 mi

