

Map data ©2020 Google 20 km

Virginia Beach




Virginia, USA

Take Arctic Ave to 22nd St



- ↑ 1. Head east toward 25th St
2 min (0.4 mi)
- ➡ 2. Turn right toward 25th St
95 ft
- ➡ 3. Turn right toward 25th St
207 ft
- ⬅ 4. Turn left at the 1st cross street onto 25th St
118 ft
- ⬅ 5. Turn left at the 1st cross street onto Arctic Ave
338 ft
- 0.2 mi

Follow I-264 W and US-58 W to State Rte 671. Take the VA-671/Armory Dr exit from US-58 W

- ➡ 6. Turn right onto 22nd St
1 h 3 min (61.2 mi)
- 0.4 mi

- ↑ 7. Continue onto I-264 W/Norfolk Virginia Beach Expy/Virginia Beach Expy (signs for Interstate 264 W/Norfolk)
 Continue to follow I-264 W
16.6 mi
- ↗ 8. Keep right to stay on I-264 W
0.9 mi
- ↙ 9. Keep left at the fork to stay on I-264 W, follow signs for Interstate 264 W/Downtown Tunnel/Portsmouth
 Toll road
7.1 mi
- ↗ 10. Use the right 2 lanes to take exit 1 for Interstate 664/I-664 toward U.S. 13/U.S. 58/U.S. 460/Bowers Hill/Suffolk/Richmond
0.5 mi
- ↑ 11. Continue onto I-664 N
0.7 mi
- ↗ 12. Use the right 3 lanes to take exit 13A-13B to merge onto US-13 S/US-58 W toward US-460 W/Suffolk
14.5 mi
- ↙ 13. Keep left to continue on US-58 W, follow signs for US-58
Business/Downtown/Suffolk/Franklin/Emporia
 Pass by McDonald's (on the left in 0.4 mi)
19.3 mi
- ↙ 14. Keep left to stay on US-58 W
1.0 mi
- ↗ 15. Take the VA-671/Armory Dr exit toward Downtown Franklin
0.2 mi

Follow State Rte 671 to VA-186 W in Boykins and Branchville

- ↙ 16. Turn left onto State Rte 671
21 min (16.2 mi)
- ↙ 17. Turn left onto VA-35 S
14.7 mi
- ↙ 18. Turn left onto VA-35 S
1.0 mi
- ↗ 18. Turn right onto VA-186 W/Beaton Ave
 Continue to follow VA-186 W
 Destination will be on the left
0.6 mi

