

Map data ©2020 Google, INEGI 50 km

Los Angeles






California, USA

Get on US-101 N











- ↑ 1. Head northwest on W 1st St toward N Spring St
3 min (0.7 mi)
0.1 mi
- ➡ 2. Turn right onto N Broadway
0.4 mi
- ⤴ 3. Turn right to merge onto US-101 N toward I-110 N
0.2 mi

Continue to Mojave

- ⤴ 4. Merge onto US-101 N
1 h 26 min (94.9 mi)
10.1 mi
- ⬅ 5. Keep left to continue on CA-170 N/Hollywood Fwy, follow signs for Sacramento/170 N
6.0 mi
- ⬇ 6. Use any lane to take exit 11B for Interstate 5 N toward Sacramento
0.8 mi

-  7. Merge onto I-5 N
6.8 mi
-  8. Keep left at the fork to stay on I-5 N
1.5 mi
-  9. Use the right 3 lanes to take exit 162 for State Route 14 N/Antelope Valley Freeway toward Palmdale/Lancaster
0.6 mi
-  10. Continue onto CA-14 N
 Pass by Denny's (on the right in 68.3 mi)
68.9 mi

Continue on CA-14 N/Midland Trail. Drive to Poppy Blvd

-  11. Turn right onto CA-14 N/Midland Trail
15 min (8.4 mi)
4.9 mi
-  12. Take exit 73 for California City Blvd
0.3 mi
-  13. Use the left lane to continue toward California City Blvd/Ransburg Cutoff Rd
121 ft
-  14. Turn left onto California City Blvd/Ransburg Cutoff Rd
 Continue to follow California City Blvd
0.4 mi
-  15. Turn right
0.5 mi
-  16. Turn right
338 ft
-  17. Slight right
0.3 mi
-  18. Continue onto Poppy Blvd
 Destination will be on the right
2.0 mi

