

Map data ©2020 Google 5 mi

















## Jacksonville

Florida



1. Head north toward E State St  
29 s (262 ft)

Take I-10 W, First Coast Expy, FL-23 S and State Rd 21 S to Chesser Monroe Rd in Putnam County

2. Turn left onto E State St  
0.7 mi
3. Continue onto Old Kings Rd  
217 ft
4. Continue onto Kings Rd  
0.2 mi
5. Slight left to merge onto FL-228 W/I-95 S/US-17 S toward I-10  
0.5 mi
6. Use the right 2 lanes to take exit 352D toward Forest St/Stockton St  
0.7 mi

-  7. Use the left 2 lanes to keep right at the fork, continue on Exit 351B-351C and follow signs for Interstate 10 W/Lake City  
0.6 mi
-  8. Continue onto I-10 W  
10.8 mi
-  9. Use the right 2 lanes to take exit 350 for FL-23 S toward Cecil Commerce Center Parkway  
 Toll road  
0.4 mi
-  10. Keep left at the fork to continue toward FL-23/Cecil Commerce Center Pkwy/First Coast Expy  
 Toll road  
1.3 mi
-  11. Continue onto FL-23/Cecil Commerce Center Pkwy/First Coast Expy  
 Continue to follow First Coast Expy  
 Toll road  
7.5 mi
-  12. Keep left to continue on FL-23 S/Cecil Commerce Center Pkwy/First Coast Expy  
 Toll road  
2.6 mi
-  13. Keep left to continue on FL-23 S  
 Toll road  
4.6 mi
-  14. Use the right 2 lanes to turn right onto State Rd 21 S  
 Pass by Hardee's (on the right in 3.7 mi)  
40.5 mi
-  15. Turn left onto FL-20 E  
2.1 mi

**Continue on Chesser Monroe Rd. Drive to Bradford St**

- 2 min (0.7 mi)
-  16. Turn left onto Chesser Monroe Rd  
0.4 mi
-  17. Turn right onto Bradford St  
0.3 mi

