

Map data ©2020 Google, INEGI 50 km

Phoenix








Arizona, USA

Get on I-10 E from W Washington St and N 7th Ave



- ↑ 1. Head west on W Washington St toward 1st Ave
0.5 mi
- ➡ 2. Use the right 2 lanes to turn right onto N 7th Ave
0.2 mi
- ↑ 3. Continue straight past McDonald's to stay on N 7th Ave
0.6 mi
- ➡ 4. Turn right to merge onto I-10 E toward Tucson
0.3 mi

Take AZ-87 N and AZ-260 E to AZ-277 N in Heber-Overgaard






- ➡ 5. Merge onto I-10 E
2.0 mi

-  6. Use the right 2 lanes to take exit 147A-147B for AZ-202 Loop E
0.4 mi
-  7. Keep left to continue toward AZ-202 Loop E
0.3 mi
-  8. Continue onto AZ-202 Loop E
12.1 mi
-  9. Take exit 13 toward AZ-87 N
0.4 mi
-  10. Use the left 2 lanes to turn left onto AZ-87 N
 [Pass by Dairy Queen \(on the right in 73.1 mi\)](#)
73.5 mi
-  11. Turn right onto AZ-260 E
52.9 mi

Take AZ-377 N to AZ-77 N in Holbrook

-  12. Turn left onto AZ-277 N
39 min (40.7 mi)
6.8 mi
-  13. Turn left onto AZ-377 N
33.9 mi

**Follow AZ-77 N and I-40 E to Sun Valley Rd in Sun Valley.
Take exit 294 from I-40 E**

-  14. Turn left onto AZ-77 N
 [Pass by Wells Fargo Bank \(on the right in 2.4 mi\)](#)
3.1 mi
-  15. Turn right to merge onto I-40 E
7.4 mi
-  16. Take exit 294 for Sun Valley Rd
0.3 mi
-  17. Turn left onto Sun Valley Rd
21 min (3.4 mi)

