

Map data ©2020 Google 50 km

Chicago

Illinois, USA

Continue to I-290 W/Eisenhower Expy

2 min (0.4 mi)

1. Head south on S Federal St toward W Van Buren St

0.2 mi

2. Turn right onto W Congress Pkwy/W Ida B. Wells Dr

0.3 mi

Follow I-55 S and I-72 W to I-72BL E/US-67 N in Morgan County. Take exit 60B from I-72 W

3 hr 45 min (241 mi)

3. Continue onto I-290 W/W Congress Pkwy/Eisenhower Expy (signs for West Suburbs/I-90/I-94/Kennedy Expy/Dan Ryan Expy/Indiana/Wisconsin)










0.4 mi

4. Keep right to continue toward I-90 W/I-94 W










174 ft

5. Keep right at the fork, follow signs for I-90 W/I-94 W/Wisconsin and merge onto I-90 W/I-94 W

0.5 mi

-  6. Take exit 51B for Randolph St W
0.1 mi
-  7. Turn left onto W Randolph St
157 ft
-  8. Turn left to merge onto I-90 E/I-94 E
1.9 mi
-  9. Use the right 2 lanes to take exit 53 to merge onto I-55 S/Stevenson Expy toward St Louis
 Continue to follow I-55 S
136 mi
-  10. Keep right at the fork to stay on I-55 S
64.8 mi
-  11. Keep right at the fork to continue on I-72 W, follow signs for Interstate Business 55 N
0.2 mi
-  12. Continue straight to stay on I-72 W
36.5 mi
-  13. Take exit 60B to merge onto I-72BL E/US-67 N toward I-72/Jacksonville
0.5 mi

Continue on US-67 N. Drive to Lake Rd in Meredosia

- 24 min (21.4 mi)
-  14. Merge onto I-72BL E/US-67 N
 Continue to follow US-67 N
18.0 mi
-  15. Turn left onto IL-104 W
2.6 mi
-  16. Turn right onto N Morgan St
0.1 mi
-  17. Turn left at the 1st cross street onto Ojer St
0.1 mi
-  18. Turn right onto N Marion St
0.3 mi
-  19. Turn left onto Poco Casa Dr
446 ft
-  20. Turn right onto Lake Rd
 Destination will be on the right
0.1 mi

