

Map data ©2020 Google 50 km

Indianapolis

Indiana, USA

Get on I-65 S from N Meridian St

6 min (1.4 mi)









1. Head east on Monument Cir toward E Market St
0.1 mi
2. Exit the traffic circle onto N Meridian St
0.9 mi
3. Turn right onto 11th St
0.2 mi
4. Use the right 2 lanes to merge onto I-65 S via the ramp to I-70
0.1 mi

Take I-69 N to Lower Huntington Rd in Lafayette Township.








Take exit 299 from I-69 N

1 hr 41 min (113 mi)

5. Merge onto I-65 S
0.3 mi
6. Use the left 2 lanes to take exit 112A for Interstate 70 E toward Columbus OH
0.4 mi

-  7. Continue onto I-70 E
2.9 mi
-  8. Keep left to stay on I-70 E
2.1 mi
-  9. Take exit 89 for Shadeland Ave toward I-465
0.3 mi
-  10. Keep left, follow signs for Interstate 465 N/Interstate 465 S
0.7 mi
-  11. Keep left at the fork, follow signs for I-465 N and merge onto I-465 N
6.9 mi
-  12. Use the right 2 lanes to take exit 37 to merge onto I-69 N/IN-37 N toward Ft. Wayne
 Continue to follow I-69 N
99.0 mi
-  13. Take exit 299 to merge onto Lower Huntington Rd toward Airport Expwy
0.4 mi

Take Airport Expy to N Gerke Ave in Fort Wayne

-  14. Merge onto Lower Huntington Rd
13 min (8.2 mi)
0.3 mi
-  15. Continue onto Airport Expy
6.4 mi
-  16. Turn right onto Lower Huntington Rd
 Pass by Dairy Queen (on the right in 0.5 mi)
0.6 mi
-  17. Turn right onto W Tillman Rd
0.3 mi
-  18. Turn left onto S Calhoun St
0.5 mi
-  19. Turn left onto N Gerke Ave
0.1 mi

300 N Gerke Ave

Fort Wayne, IN 46807, USA

