

Map data ©2020 Google 20 km

Indianapolis

Indiana, USA


Get on I-65 S from N Meridian St


- ↑ 1. Head east on Monument Cir toward E Market St
6 min (1.4 mi)
- 📍 2. Exit the traffic circle onto N Meridian St
0.1 mi
- ➡ 3. Turn right onto 11th St
0.9 mi
- ⬆ 4. Turn right onto 11th St
0.2 mi
- ⬆ 4. Use the right 2 lanes to merge onto I-65 S via the ramp to I-70
0.1 mi


Take I-69 N to Lower Huntington Rd in Lafayette Township.


Take exit 299 from I-69 N


- ⬆ 5. Merge onto I-65 S
1 hr 42 min (113 mi)
- ⬆ 5. Merge onto I-65 S
0.3 mi
- ⬆ 6. Use the left 2 lanes to take exit 112A for Interstate 70 E toward Columbus OH
0.4 mi


-  7. Continue onto I-70 E


 2.9 mi
-  8. Keep left to stay on I-70 E



 2.1 mi
-  9. Take exit 89 for Shadeland Ave toward I-465


 0.3 mi
-  10. Keep left, follow signs for Interstate 465
N/Interstate 465 S

 0.7 mi
-  11. Keep left at the fork, follow signs for I-465 N and
merge onto I-465 N

 2.3 mi
-  12. Keep left to stay on I-465 N


 1.3 mi
-  13. Keep left to stay on I-465 N


 3.3 mi
-  14. Use the right 2 lanes to take exit 37 to merge
onto I-69 N/IN-37 N toward Ft. Wayne
 [Continue to follow I-69 N](#)



 99.0 mi
-  15. Take exit 299 to merge onto Lower Huntington
Rd toward Airport Expwy


 0.4 mi


Take Airport Expy to N Gerke Ave in Fort Wayne


-
- 13 min (8.2 mi)
-  16. Merge onto Lower Huntington Rd

 0.3 mi
 -  17. Continue onto Airport Expy

 6.4 mi
 -  18. Turn right onto Lower Huntington Rd
 [Pass by Dairy Queen \(on the right in 0.5 mi\)](#)

 0.6 mi
 -  19. Turn right onto W Tillman Rd

 0.3 mi
 -  20. Turn left onto S Calhoun St

 0.5 mi
 -  21. Turn left onto N Gerke Ave

 0.1 mi

300 N Gerke Ave

Fort Wayne, IN 46807, USA

These directions are for planning purposes only.
You may find that construction projects, traffic,

weather, or other events may cause conditions to differ from the map results, and you should plan your route accordingly. You must obey all signs or notices regarding your route.

