

Map data ©2020 Google 5 mi

## Los Angeles


California

### Get on US-101 N


- ↑ 1. Head northwest on W 1st St toward N Spring St  
3 min (0.7 mi)  
0.1 mi
- ➡ 2. Turn right onto N Broadway  
0.4 mi
- ⤴ 3. Turn right to merge onto US-101 N toward I-110 N  
0.2 mi

Continue on US-101 N. Drive from CA-170 N/State Rte 170 N/Hollywood Fwy, I-5 N and CA-14 N to Palmdale. Take exit 35 from CA-14 N


- ⤴ 4. Merge onto US-101 N  
56 min (60.5 mi)  
9.0 mi
- ⬅ 5. Keep left to stay on US-101 N  
1.1 mi
- ⬅ 6. Keep left to continue on CA-170 N/State Rte 170 N/Hollywood Fwy, follow signs for Sacramento  
6.1 mi

-  7. Use any lane to merge onto I-5 N toward Sacramento  


---

 7.6 mi
-  8. Keep left at the fork to stay on I-5 N  


---

 1.5 mi
-  9. Use the right 3 lanes to take exit 162 for CA-14 N toward Palmdale/Lancaster  


---

 0.7 mi
-  10. Continue onto CA-14 N  

---

 1.4 mi
-  11. Keep left to stay on CA-14 N  



---

 32.7 mi
-  12. Take exit 35 to merge onto CA-138 E/W Palmdale Blvd toward Palmdale  


---

 0.3 mi


**Continue on W Palmdale Blvd. Drive to 250th St**

- 
- 38 min (27.7 mi)
-  13. Merge onto CA-138 E/W Palmdale Blvd  
 [Pass by Taco Bell \(on the right\)](#)  


---

 4.8 mi
  -  14. Continue straight onto E Palmdale Blvd  


---

 489 ft
  -  15. At the traffic circle, take the 2nd exit and stay on E Palmdale Blvd  


---

 19.5 mi
  -  16. Turn left onto 240th St E  


---

 1.5 mi
  -  17. Turn right onto Avenue P  

---

 1.0 mi
  -  18. Turn left onto 260th St  

---

 0.5 mi
  -  19. Turn right onto 250th St  

---

 0.3 mi

