

Map data ©2020 Google, INEGI 20 km

Jacksonville


Florida, USA


1. Head north toward E State St
29 s (262 ft)


Follow I-10 W and US-90 W to FL-247 S in Lake City


1 hr 9 min (63.1 mi)


2. Turn left onto E State St
0.7 mi
3. Continue onto Old Kings Rd
217 ft
4. Continue onto Kings Rd
0.2 mi
5. Slight left to merge onto FL-228 W/I-95 S/US-17 S toward I-10
0.9 mi
6. Take exit 352A toward Forest St
0.3 mi
7. Turn right onto Forest St
0.3 mi
8. Turn left onto Copeland St
0.2 mi


-  9. Turn right onto Edison Ave



 443 ft
-  10. Turn left onto Claude St

 469 ft
-  11. Claude St turns right and becomes Irene St

 276 ft
-  12. Turn left to merge onto I-10 W toward Lake City


 37.4 mi
-  13. Take exit 324 toward US-90 W


 0.3 mi
-  14. Keep left at the fork, follow signs for Olustee/Lake City


 230 ft
-  15. Turn left onto US-90 W
 [Pass by Hardee's \(on the right in 20.8 mi\)](#)

 22.6 mi

Continue on FL-247 S to US-129 S


-
- 26 min (23.0 mi)
-  16. Turn left onto FL-247 S


 17.1 mi
 -  17. Turn left onto Co Rd 49


 6.0 mi
 -  18. Continue onto US-129 S


 10 min (10.1 mi)


Continue on NW 20th St. Take NW Co Rd 341, NW 7th Pl and NW 73rd Way to NW 78th Ave


-
- 13 min (6.8 mi)
-  19. Turn right onto NW 20th St


 2.5 mi
 -  20. Turn left onto NW Co Rd 341

 1.0 mi
 -  21. Turn right onto NW 10th St

 0.5 mi
 -  22. Turn left onto NW 65th Ave

 0.3 mi
 -  23. NW 65th Ave turns right and becomes NW 7th Pl

 0.9 mi
 -  24. Turn right onto NW 73rd Way

 0.7 mi
 -  25. Turn left to stay on NW 73rd Way

 0.3 mi

26. Slight left onto NW 13th Ln
0.4 mi
27. Turn left onto NW 78th Ave
0.3 mi

