

Map data ©2020 Google 20 km

Denver

Colorado, USA


Take N Broadway and W 8th Ave to W 6th Ave/6th Ave.


Freeway


- 7 min (1.8 mi)
- ↑ 1. Head northwest toward Cleveland Pl
157 ft
- 2. Turn right onto Cleveland Pl
328 ft
- 3. Turn right onto N Broadway
0.9 mi
- 4. Turn right onto W 8th Ave
0.7 mi
- 5. Use the middle lane to turn left onto Kalamath St
0.2 mi


Take US Hwy 285 S and CO-9 S to Co Rd 53 in Hartsel


- 1 hr 52 min (104 mi)
- 6. Use the right 3 lanes to turn slightly right onto W 6th Ave/6th Ave. Freeway (signs for I-25)
[Continue to follow 6th Ave. Freeway](#)
1.9 mi
- ↑ 7. Continue onto US-6 W/6th Ave. Freeway
7.7 mi


-  8. Take the exit onto I-70 W toward Grand Jct


 0.9 mi
-  9. Use the right 2 lanes to take exit 260 for 470 toward Colorado Springs


 0.6 mi
-  10. Merge onto CO-470 E

 5.1 mi
-  11. Take exit 5A to merge onto US-285 S/US Hwy 285 S toward Fairplay

 12.8 mi
-  12. Continue onto US-285 S/US Hwy 285 S

 55.4 mi
-  13. Turn left onto CO-9 S

 16.1 mi
-  14. Turn left onto US-24 E

 1.1 mi
-  15. Turn right onto CO-9 S

 2.0 mi

Continue on Co Rd 53. Drive to Abihka Rd

-  16. Turn right onto Co Rd 53

 4.7 mi
-  17. Turn right onto Comanche Rd

 1.8 mi
-  18. Turn right onto Abihka Rd

Destination will be on the left

 0.7 mi

