









Missouri, USA

- Take I-55 S and MO-30 W to State Hwy B in Meramec**

- 44 min (35.9 mi)

 -  2. Turn right onto S Tucker Blvd
1.3 mi
 -  3. Continue onto Gravois Ave/Historic U.S. 66 W
0.3 mi
 -  4. Turn left at Jack in the Box to merge onto I-55 S
6.4 mi
 -  5. Keep left to stay on I-55 S
3.4 mi
 -  6. Use the right 3 lanes to take exit 197 toward I-270 W/Kansas City
1.5 mi
 -  7. Continue onto I-270 N
2.8 mi

8. Use the 2nd from the right lane to take exit 3 for MO-30 W
0.2 mi
9. Use any lane to turn left onto MO-30 W/Gravois Rd
[Continue to follow MO-30 W](#)
[Pass by Taco Bell \(on the right in 13.4 mi\)](#)
20.1 mi

Follow State Hwy B and State Hwy EE to Scenic View Dr in Big River Township

- 9 min (7.0 mi)
10. Turn left onto State Hwy B
4.7 mi
11. Turn right onto State Hwy EE
1.9 mi
12. Continue onto Grubville Rd/Morse Mill Rd
0.3 mi
13. Turn left onto Scenic View Dr
[Destination will be on the right](#)
0.1 mi

