

Map data ©2021 Google 50 km

## Philadelphia

Pennsylvania, USA

Get on I-76 W from S Penn Square, John F Kennedy Blvd and John F Kennedy Blvd Bridge

6 min (1.6 mi)

- ↑ 1. Head south on S 15th St toward S Penn Square

131 ft
- ↙ 2. Use the left lane to turn slightly left onto S Penn Square

315 ft
- ↩ 3. Keep left to stay on S Penn Square

0.2 mi
- ↙ 4. S Penn Square turns slightly left and becomes John F Kennedy Blvd


0.6 mi
- ↑ 5. Continue onto John F Kennedy Blvd Bridge

0.4 mi
- ↗ 6. Use the right lane to turn slightly right onto Schuylkill Ave


164 ft
- ⤴ 7. Use the right lane to merge onto I-76 W via the ramp to Valley Forge

0.3 mi


Continue on I-76 W. Take I-476 N, US-22 E and PA-33 N to PA-447 N/US-209 N in Smithfield Township. Take exit 309 from I-80 E

- 1 hr 38 min (101 mi)
- 


8. Merge onto I-76 W

3.8 mi
- 


9. Keep right to stay on I-76 W

0.1 mi
- 


10. Keep left to stay on I-76 W

0.9 mi
- 


11. Keep right to stay on I-76 W


7.6 mi
- 

12. Take exit 331B to merge onto I-476 N toward Plymouth Mtg


3.8 mi
- 


13. Keep left at the fork to stay on I-476 N

 Toll road


10.6 mi
- 


14. Keep left to stay on I-476 N

 Toll road


27.1 mi
- 

15. Take exit 56 for US-22 toward Lehigh Valley/I-78/PA-309/Allentown/Harrisburg


 Toll road

0.6 mi
- 


16. Keep right at the fork and merge onto US-22 E

2.4 mi
- 


17. Keep left to stay on US-22 E

13.9 mi
- 


18. Take the exit onto PA-33 N toward Stroudsburg

19.7 mi
- 


19. Continue onto PA-33 N/US-209 N

2.1 mi
- 

20. Keep right to stay on US-209 N, follow signs for I-80 E/Stroudsburg

4.2 mi
- 

21. Merge onto I-80 E/US-209 N

3.7 mi
- 

22. Take exit 309 for US-209 N/PA-447 N toward Marshalls Creek

0.5 mi

Take PA-402 N and Kimbles Rd to Chickadee Ct in Lackawaxen Township

57 min (40.2 mi)

- ↑ 23. Continue onto PA-447 N/US-209 N  
[Continue to follow US-209 N](#)  
3.1 mi
- 📍 24. At the traffic circle, take the 2nd exit onto Seven Bridge Rd  
0.7 mi
- ↗ 25. Turn right onto Milford Rd/Milford Road, US Business 209  
0.1 mi
- ↶ 26. Turn left onto PA-402 N  
358 ft
- ↗ 27. Turn right to stay on PA-402 N  
29.2 mi
- ↶ 28. Turn left onto US-6 W  
1.0 mi
- ↗ 29. Turn right onto Kimbles Rd/T367  
[Continue to follow Kimbles Rd](#)  
3.3 mi
- ↑ 30. Continue onto Towpath Rd  
1.5 mi
- ↶ 31. Slight left onto PA-590 W  
0.4 mi
- ↗ 32. Turn right onto Catamount Rd  
0.2 mi
- ↗ 33. Turn right onto Cloud Crest Dr  
0.5 mi
- ↗ 34. Turn right onto Grasshopper Way  
0.1 mi
- ↗ 35. Grasshopper Way turns right and becomes Chickadee Ct  
[Destination will be on the left](#)  
276 ft

