

Map data ©2021 Google 50 km

Philadelphia

Pennsylvania, USA

Get on I-76 W from S Penn Square, John F Kennedy Blvd and John F Kennedy Blvd Bridge

- ↑ 1. Head south on S 15th St toward S Penn Square

131 ft
- ↙ 2. Use the left lane to turn slightly left onto S Penn Square

315 ft
- ↙ 3. Keep left to stay on S Penn Square

0.2 mi
- ↙ 4. S Penn Square turns slightly left and becomes John F Kennedy Blvd


0.6 mi
- ↑ 5. Continue onto John F Kennedy Blvd Bridge

0.4 mi
- ↘ 6. Use the right lane to turn slightly right onto Schuylkill Ave


164 ft
- ⤴ 7. Use the right lane to merge onto I-76 W via the ramp to Valley Forge

0.3 mi


Follow I-76 W and I-476 N to Penn Forest Township. Take exit 87 from I-476 N

- 1 hr 18 min (84.1 mi)
- 


8. Merge onto I-76 W

3.8 mi
- 


9. Keep right to stay on I-76 W

0.1 mi
- 


10. Keep left to stay on I-76 W

0.9 mi
- 


11. Keep right to stay on I-76 W


7.6 mi
- 

12. Take exit 331B to merge onto I-476 N toward Plymouth Mtg


3.8 mi
- 


13. Keep left at the fork to stay on I-476 N

 Toll road


10.6 mi
- 

14. Keep left to stay on I-476 N

 Toll road

56.9 mi
- 

15. Take exit 87 for PA-903 toward Jim Thorpe/Lake Harmony

 Toll road

0.3 mi

Follow PA-903 S and Smith Rd/T481 to Hummingbird Dr

- 4 min (2.0 mi)
- 

16. Slight left toward PA-903 S

144 ft
- 


17. Turn left onto PA-903 S

1.2 mi
- 

18. Turn left onto Smith Rd/T481

0.6 mi
- 

19. Turn left onto Danner Rd

0.1 mi
- 

20. Turn right onto Hummingbird Dr

354 ft

