

Map data ©2021 Google 20 km

Little Rock




Arkansas, USA

Get on I-630 E







1. Head north toward W 8th St
2 min (0.3 mi)
2. Turn right at the 1st cross street onto W 8th St
131 ft
3. Take the ramp onto I-630 E
0.2 mi
- 0.1 mi

Follow I-40 E to US 49 S/N Main St in Brinkley. Take exit 216 from I-40 E

- 59 min (67.0 mi)
4. Merge onto I-630 E
1.4 mi
5. Use any lane to take exit 139A-139B to merge onto I-30 E toward N Little Rock
3.1 mi
6. Use the right 2 lanes to take exit 143B to merge onto I-40 E/US-167 N/US-67 N toward Jacksonville/Memphis
1.6 mi

-  7. Keep right at the fork to continue on I-40 E
60.6 mi
-  8. Take exit 216 toward US 49 S/N Main St
0.3 mi
-  9. Keep right at the fork, follow signs for US-70/US-49 S/Brinkley/Clarendon and merge onto US 49 S/N Main St
164 ft

Continue on US 49 S/N Main St. Take US-70 E/W Cypress St to Hazel Ave

-  10. Merge onto US 49 S/N Main St
1.4 mi
-  11. Turn left onto US-70 E/W Cypress St
1.4 mi
-  12. Turn right onto S Greenlee Lake Rd
0.6 mi
-  13. Continue onto E Gazzola St
0.2 mi
-  14. Continue onto Hazel Ave
 Destination will be on the right
240 ft

512 Hazel Ave

Brinkley, AR 72021, USA

These directions are for planning purposes only. You may find that construction projects, traffic, weather, or other events may cause conditions to differ from the map results, and you should plan your route accordingly. You must obey all signs or notices regarding your route.

