

Map data ©2021 Google 20 km

Charlotte

North Carolina, USA


Get on I-277 N from W 6th St and N Graham St


- ↑ 1. Head northeast on S Tryon St toward W Trade St
4 min (1.1 mi)
0.2 mi
- ↶ 2. Turn left onto W 6th St
0.3 mi
- ↷ 3. Turn right onto N Graham St
0.5 mi
- ↷ 4. Turn right (signs for NC-16 N/I-277 N/I-77/US-21)
387 ft
- ⬆ 5. Take the ramp onto I-277 N
456 ft


Follow I-85 S and US-321 N to Southwest Blvd in Lenoir.


Take the exit toward US-64 W/NC-18 S/Morganton from US-321 N


1 hr 13 min (69.8 mi)


-  6. Merge onto I-277 N


0.4 mi
-  7. Use the middle 2 lanes to stay on I-277 N


0.6 mi
-  8. Continue onto NC-16 N

2.0 mi
-  9. Use the left 2 lanes to turn left to merge onto I-85 S toward Gastonia



2.3 mi
-  10. Keep left to stay on I-85 S

3.3 mi
-  11. Keep left to stay on I-85 S

13.4 mi
-  12. Take exit 17B toward US-321 N/N Chester St


0.3 mi
-  13. Keep left and merge onto US-321 N/N Chester St


46.8 mi


 [Continue to follow US-321 N](#)
-  14. Take the exit toward US-64 W/NC-18 S/Morganton

0.7 mi


Continue on Southwest Blvd. Drive to Creekway Dr NW in Lenoir

- 8 min (5.4 mi)
-  15. Continue onto Southwest Blvd

4.2 mi
 -  16. Continue onto Harper Ave

0.8 mi
 -  17. Slight left onto Creekway Dr NW

0.3 mi

 [Destination will be on the left](#)

309 Creekway Dr NW

Lenoir, NC 28645, USA

These directions are for planning purposes only. You may find that construction projects, traffic, weather, or other events may cause conditions to differ from the map results, and you should plan your route accordingly. You must obey all signs or notices regarding your route.

