

Map data ©2021 Google 50 km

Indianapolis

Indiana, USA

Get on I-65 S from N Meridian St


6 min (1.4 mi)


1. Head east on Monument Cir toward E Market St
0.1 mi
2. Exit the traffic circle onto N Meridian St
0.9 mi
3. Turn right onto 11th St
0.2 mi
4. Use the right 2 lanes to merge onto I-65 S via the ramp to I-70
0.1 mi


Take I-69 N and I-469 E to US-27 N in Marion Township. Take exit 11 from I-469 E


1 hr 48 min (122 mi)


5. Merge onto I-65 S
0.3 mi
6. Use the left 2 lanes to take exit 112A for Interstate 70 E toward Columbus OH
0.4 mi


-  7. Continue onto I-70 E


 1.5 mi
-  8. Keep left to stay on I-70 E


 1.4 mi
-  9. Keep left to stay on I-70 E


 2.1 mi
-  10. Take exit 89 for Shadeland Ave toward I-465


 0.3 mi
-  11. Keep left, follow signs for Interstate 465 N/Interstate 465 S


 0.7 mi
-  12. Keep left at the fork, follow signs for I-465 N and merge onto I-465 N


 2.3 mi
-  13. Keep left to stay on I-465 N


 1.3 mi
-  14. Keep left to stay on I-465 N


 3.3 mi
-  15. Use the right 2 lanes to take exit 37 to merge onto I-69 N/IN-37 N toward Ft. Wayne


 [Continue to follow I-69 N](#)

 96.5 mi
-  16. Take exit 296A for US 24 E/US 33 S/I-469

 0.6 mi
-  17. Merge onto I-469 E/US-33 S

 0.5 mi
-  18. Keep left to continue on I-469 E


 10.5 mi
-  19. Take exit 11 for US-27/US-33 toward Fort Wayne/Decatur


 0.3 mi
-  20. Keep left at the fork, follow signs for Fort Wayne


 161 ft

Continue on US-27 N. Take Hessen Cassel Rd to Rodgers Ave in Fort Wayne


- 13 min (6.6 mi)


 21. Turn left onto US-27 N


 1.1 mi
-  22. Turn right onto Hessen Cassel Rd


 4.0 mi
-  23. Continue onto Wayne Trace


 0.6 mi

-  24. At the traffic circle, take the 1st exit onto Pioneer St

266 ft
 -  25. At the traffic circle, take the 1st exit onto E Pontiac St

0.5 mi
 -  26. Turn left onto Redwood Ave

0.3 mi
 -  27. Turn left onto Rodgers Ave

279 ft
-  Destination will be on the left

3706 Rodgers Ave

Fort Wayne, IN 46803, USA

These directions are for planning purposes only. You may find that construction projects, traffic, weather, or other events may cause conditions to differ from the map results, and you should plan your route accordingly. You must obey all signs or notices regarding your route.

