





Map data ©2021 10 km


Birmingham

Alabama, USA

Get on I-20 E/I-59 N from Reverend Abraham Woods Jr Boulevard

-  1. Head northwest on 19th St N toward 6th Ave N Alley/Park Pl
5 min (1.9 mi)
0.2 mi
-  2. Turn right onto Reverend Abraham Woods Jr Boulevard
0.6 mi
-  3. Turn left onto 25th St N
0.2 mi
-  4. Use any lane to take the ramp onto I-20 E/I-59 N
1.0 mi

Follow I-59 N to Black Creek Pkwy in Etowah County. Take exit 2 from I-759 E

-  5. Merge onto I-20 E/I-59 N
49 min (57.4 mi)
2.8 mi

- 6. Keep left at the fork to continue on I-59 N, follow signs for Interstate 59 N/Gadsden
51.6 mi
- 7. Take exit 182 for I-759 toward Gadsden
0.8 mi
- 8. Continue onto I-759 E
1.9 mi
- 9. Take exit 2 for Black Creek Parkway
0.2 mi
- 10. Keep left at the fork, follow signs for Gadsden
249 ft

Continue on Black Creek Pkwy. Take S 11th St to Plum St in Gadsden

- 11. Turn left onto Black Creek Pkwy
0.5 mi
- 12. Turn right onto S 11th St
[Pass by Dollar General \(on the left in 0.3 mi\)](#)
1.1 mi
- 13. Turn left onto Randall St
0.4 mi
- 14. Turn right onto S 15th St
0.3 mi
- 15. Turn right onto Peachtree St
312 ft
- 16. Turn right onto Plum St
[Destination will be on the left](#)
0.1 mi

