

Map data ©2021 Google, INEGI 50 km

Phoenix

Arizona, USA

Get on I-10 E





5 min (1.6 mi)

1. Head west on W Washington St toward 1st Ave
0.5 mi
2. Use the right 2 lanes to turn right onto N 7th Ave
Pass by McDonald's (on the right in 0.2 mi)
0.8 mi
3. Turn right to merge onto I-10 E toward Tucson
0.3 mi



Take AZ-87 N and AZ-260 E to AZ-277 N in Heber-Overgaard

2 hr 20 min (142 mi)

4. Merge onto I-10 E
1.9 mi
5. Use the right 3 lanes to take exit 147A-147B for AZ-202 Loop E
0.9 mi
6. Continue onto AZ-202/AZ-202Loop E
2.3 mi
7. Keep left to stay on AZ-202/AZ-202Loop E
9.8 mi






-  8. Take exit 13 toward AZ-87 N
0.4 mi
-  9. Use the left 2 lanes to turn left onto AZ-87 N
 Pass by Dairy Queen (Treat) (on the right in 73.1 mi)
73.5 mi
-  10. Turn right onto AZ-260 E
52.9 mi

Take AZ-377 N to AZ-77 N in Holbrook






- 39 min (40.7 mi)
-  11. Turn left onto AZ-277 N
6.8 mi
-  12. Turn left onto AZ-377 N
33.9 mi

Follow AZ-77 N and I-40 E to Sun Valley Rd in Sun Valley.

Take exit 294 from I-40 E

- 12 min (10.8 mi)
-  13. Turn left onto AZ-77 N
 Pass by Wells Fargo Bank (on the right in 2.4 mi)
3.1 mi
-  14. Turn right onto the ramp to Albuquerque/Keams Canyon
0.5 mi
-  15. Merge onto I-40 E
6.9 mi
-  16. Take exit 294 for Sun Valley Rd
0.3 mi

Take Ramada Rd to Surrey Rd

- 8 min (3.2 mi)
-  17. Turn right onto Sun Valley Rd
0.2 mi
-  18. Turn left onto Ramada Rd
1.6 mi
-  19. Turn right onto S 24th St
0.2 mi
-  20. Turn left at the 2nd cross street onto Surrey Rd
 Destination will be on the right
1.2 mi

