

Map data ©2021 Google, INEGI 50 km

## Phoenix





Arizona, USA

### Get on I-10 E



- ↑ 1. Head west on W Washington St toward 1st Ave  
0.5 mi
- ➡ 2. Use the right 2 lanes to turn right onto N 7th Ave  
Pass by McDonald's (on the right in 0.2 mi)  
0.8 mi
- ⤴ 3. Turn right to merge onto I-10 E toward Tucson  
0.3 mi

### Take AZ-87 N and AZ-260 E to AZ-277 N in Heber-Overgaard

- ⤴ 4. Merge onto I-10 E  
1.9 mi
- ➡ 5. Use the right 3 lanes to take exit 147A-147B for AZ-202 Loop E  
0.9 mi
- ↑ 6. Continue onto AZ-202/AZ-202Loop E  
2.3 mi
- ⬅ 7. Keep left to stay on AZ-202/AZ-202Loop E  
9.8 mi






-  8. Take exit 13 toward AZ-87 N  
0.4 mi
-  9. Use the left 2 lanes to turn left onto AZ-87 N  
 Pass by Dairy Queen (Treat) (on the right in 73.1 mi)  
73.5 mi
-  10. Turn right onto AZ-260 E  
52.9 mi

#### Take AZ-377 N to AZ-77 N in Holbrook






- 39 min (40.7 mi)
-  11. Turn left onto AZ-277 N  
6.8 mi
-  12. Turn left onto AZ-377 N  
33.9 mi

#### Follow AZ-77 N and I-40 E to Sun Valley Rd in Sun Valley.

##### Take exit 294 from I-40 E

- 12 min (10.8 mi)
-  13. Turn left onto AZ-77 N  
 Pass by Wells Fargo Bank (on the right in 2.4 mi)  
3.1 mi
-  14. Turn right onto the ramp to Albuquerque/Keams Canyon  
0.5 mi
-  15. Merge onto I-40 E  
6.9 mi
-  16. Take exit 294 for Sun Valley Rd  
0.3 mi

#### Take Ramada Rd to Surrey Rd

- 9 min (3.4 mi)
-  17. Turn right onto Sun Valley Rd  
0.2 mi
-  18. Turn left onto Ramada Rd  
1.6 mi
-  19. Turn right onto S 24th St  
0.2 mi
-  20. Turn left at the 2nd cross street onto Surrey Rd  
 Destination will be on the left  
1.3 mi

