

Map data ©2021 Google 20 km

Los Angeles


California, USA


Get on US-101 N


- 3 min (0.7 mi)
↑ 1. Head northwest on W 1st St toward N Spring St
0.1 mi
- ↘ 2. Turn right onto N Broadway
0.4 mi
- ↑ 3. Turn right to merge onto US-101 N toward I-110 N
0.2 mi


Continue on US-101 N to Mojave


- 1 hr 26 min (94.9 mi)
↑ 4. Merge onto US-101 N
9.0 mi
- ↙ 5. Keep left to stay on US-101 N
1.1 mi
- ↙ 6. Keep left to continue on CA-170 N/State Rte 170 N/Hollywood Fwy, follow signs for Sacramento
6.1 mi



-  7. Use any lane to merge onto I-5 N toward Sacramento

 2.4 mi
-  8. Keep left to stay on I-5 N

 5.2 mi
-  9. Keep left at the fork to stay on I-5 N


 1.5 mi
-  10. Use the right 3 lanes to take exit 162 for CA-14 N toward Palmdale/Lancaster


 0.7 mi
-  11. Continue onto CA-14 N



 1.4 mi
-  12. Keep left to stay on CA-14 N
 [Pass by Denny's \(on the right in 66.8 mi\)](#)


 67.4 mi


Continue on CA-14 N/Midland Trail to your destination in California City


-
- 20 min (16.2 mi)
-  13. Turn right onto CA-14 N/Midland Trail


 4.9 mi
 -  14. Take exit 73 for California City Blvd



 0.3 mi
 -  15. Keep right at the fork and merge onto California City Blvd/Ransburg Cutoff Rd
 [Continue to follow California City Blvd](#)

 7.8 mi
 -  16. Turn right onto Neuralia Rd

 1.0 mi
 -  17. Turn left onto Redwood Blvd

 1.5 mi
 -  18. Turn right onto Hacienda Blvd

 0.6 mi
 -  19. Turn left onto Moss Ave

 52 ft
 -  20. Turn right at the 1st cross street
 [Destination will be on the left](#)

 0.1 mi

