

Map data ©2021 Google 20 km

Oklahoma City

Oklahoma, USA

Get on I-40 E from Oklahoma City Blvd


5 min (1.5 mi)


1. Head south on N Robinson Ave toward W Sheridan Ave
417 ft
2. Turn left at the 1st cross street onto W Sheridan Ave
0.2 mi
3. Turn right onto S E K Gaylord Blvd
0.3 mi
4. Turn left onto Oklahoma City Blvd
0.7 mi
5. Use the right lane to take the ramp onto I-40 E
0.3 mi


Take I-35 N and I-44 E to Mohawk Blvd in Tulsa. Take the Mohawk Blvd exit from Gilcrease Expy


1 hr 36 min (109 mi)


6. Merge onto I-40 E
1.2 mi


-  7. Keep left to continue on I-35 N/I-40 E


0.5 mi
-  8. Keep right at the fork to continue on I-35 N/US-62 E, follow signs for Tulsa/Wichita


 Continue to follow I-35 N


5.3 mi
-  9. Keep right to stay on I-35 N, follow signs for I-44 E/Wichita/Tulsa


4.6 mi
-  10. Take exit 138A for I-44 E toward Tulsa


 Toll road


0.4 mi
-  11. Continue onto I-44 E


 Toll road


13.2 mi
-  12. Keep left to stay on I-44 E


 Toll road


74.0 mi
-  13. Keep left to continue on I-244 E

4.6 mi
-  14. Keep left to stay on I-244 E

1.1 mi
-  15. Use the left lane to take exit 5C for L.L. Tisdale Pkwy


0.2 mi
-  16. Continue onto L L Tisdale Pkwy N


2.9 mi
-  17. Turn right onto Gilcrease Expy (signs for Gilcrease Expwy)


1.1 mi
-  18. Take the Mohawk Blvd exit


0.2 mi


Follow N Peoria Ave to E 52nd St N

- 5 min (2.5 mi)
-  19. Turn left onto Mohawk Blvd

0.2 mi
 -  20. Turn left onto N Peoria Ave

 Pass by Church's Chicken (on the left in 2.1 mi)

2.3 mi
 -  21. Turn right onto E 52nd St N

 Destination will be on the left

174 ft

1309 E 52nd St N

Tulsa, OK 74126, USA

These directions are for planning purposes only. You may find that construction projects, traffic, weather, or other events may cause conditions to differ from the map results, and you should plan your route accordingly. You must obey all signs or notices regarding your route.

