

Map data ©2021 Google 20 km

## New York

USA

### Get on I-78 W/Holland Tunnel from Church St and 6th Ave

8 min (1.3 mi)

1. Head southeast on Steve Flanders Square toward Centre St  
⚠️ Restricted usage road  
197 ft
2. Turn right onto Park Row  
0.1 mi
3. Keep right to continue on Barclay St  
0.1 mi
4. Turn right onto Church St  
0.4 mi
5. Keep left to continue on 6th Ave  
0.4 mi
6. Turn left onto Watts St  
325 ft
7. Take the ramp onto I-78 W/Holland Tunnel  
499 ft

Take I-280 W and I-80 W to NJ-15 N in Morris County. Take exit 34B from I-80 W

43 min (36.3 mi)

**8. Merge onto I-78 W/Holland Tunnel**

 Continue to follow I-78 W

 Entering New Jersey

2.2 mi

**9. Use the left 2 lanes to keep left at the fork, continue on NJ-139 W and follow signs for Pulaski Skyway/W 139 W/US 1-9/I-280/Kennedy Blvd/Jersey City**

0.2 mi

**10. Keep left to stay on NJ-139 W, follow signs for Pulaski Skyway/West 139/Route 1-9/I-280**

1.0 mi

**11. Take the exit toward US-1-9 Truck/I-280/Newark**

1.1 mi

**12. Slight right toward NJ-7 W/Newark-Jersey City Turnpike**

203 ft

**13. Continue onto NJ-7 W/Newark-Jersey City Turnpike**

1.3 mi

**14. Keep left to continue on Newark-Jersey City Turnpike**

1.3 mi

**15. Use the right lane to take the ramp onto I-280 W**

4.6 mi

**16. Keep left to stay on I-280 W**

12.1 mi

**17. Use the left 2 lanes to merge onto I-80 W**

11.9 mi

**18. Use the right 2 lanes to take exit 34B to merge onto NJ-15 N toward Jefferson/Sparta**

0.6 mi

**19. Merge onto NJ-15 N**

22 min (17.2 mi)

**20. Continue onto US-206 N**




10 min (7.8 mi)

**Follow Tuttle's Corner Dingmans Rd, State Rte 739 and Milford Rd to Oak Ridge Dr in Dingman Township**

19 min (11.6 mi)

**21. Turn left onto Tuttle's Corner Dingmans Rd**

2.4 mi

- 41 22. Turn right to stay on Tuttles Corner Dingmans Rd  
2.5 mi
- 41 23. Continue onto Bethany and Dingmans Choice  
Turnpike  
 Entering Pennsylvania  
0.3 mi
- 41 24. Continue onto State Rte 739  
 Toll road  
3.1 mi
- 41 25. Turn right onto Milford Rd  
2.6 mi
- 41 26. Turn left onto T337/Weber Rd  
0.3 mi
- 41 27. Turn right onto Oak Ridge Dr  
 Destination will be on the left  
0.5 mi

